CROWN LANDS HANDBOOK FOR AGRO-MANITOBA

crown lands handbook AGRO-MANITOBA

T. I. Hince
C. G. Vogel
W. P. Barto

Manitoba
Natural Resources

CONTENTS

	Page
PREFACE	3
ACKNOWLEDGEMENTS	3
INTRODUCTION	4
LEGEND	5

CROWN LAND INVENTORY MAPS

Rural Municipalities and Local Government Districts

Albert
Alexander
Alexander
Alonsa
Alonsa
Archie
Argyle
Armstrong
Armstrong
Arthur
Bifrost
Birtle
Blanshard
Boulton
Brenda
Brokenhead
Cameron
Cartier
Clanwilliam
Coldwell
Consol
Cornwallis
Daly
Dauphin
De Salaberry
Duck Mountain
Dufferin
East St. Paul
Edward
Ellice
Elton
Eriksdale
Ethelbert
Fisher
Franklin
Gilbert Plains
Gimli
Glenella
Glenwood
Grahamdale
Grahamdale
Grand Rapids
Grandview
Grey
Hamiota
Hanover
Harrison
Hecla
Hillsburg
La Broquerie
Lac du Bonnet
Lakeview
Langford
Lansdowne
Lawrence
Lorne
Louise
MacDonald
McCreary
Miniota
Minitonas
Minto
Montcalm
Morris
Morton
Mossey River
Mountain
Mountain
North Cypress
North Norfolk
Oakland
Ochre River
Odanah
Park
Park
Pembina
Pinawa
Piney
Piney
Pipestone
Porcupine Mountain
Portage La Prairie

CONTENTS

	Page
PREFACE	3
ACKNOWLEDGEMENTS	3
INTRODUCTION	4
LEGEND	5

CROWN LAND INVENTORY MAPS

Rural Municipalities and Local Government Districts

Albert
Alexander
Alexander
Alonsa
Alonsa
Archie
Argyle
Armstrong
Armstrong
Arthur
Bifrost
Birtle
Blanshard
Boulton
Brenda
Brokenhead
Cameron
Cartier
Clanwilliam
Coldwell
Consol
Cornwallis
Daly
Dauphin
De Salaberry
Duck Mountain
Dufferin
East St. Paul
Edward
Ellice
Elton
Eriksdale
Ethelbert
Fisher
Franklin
Gilbert Plains
Gimli
Glenella
Glenwood
Grahamdale
Grahamdale
Grand Rapids
Grandview
Grey
Hamiota
Hanover
Harrison
Hecla
Hillsburg
La Broquerie
Lac du Bonnet
Lakeview
Langford
Lansdowne
Lawrence
Lorne
Louise
MacDonald
McCreary
Miniota
Minitonas
Minto
Montcalm
Morris
Morton
Mossey River
Mountain
Mountain
North Cypress
North Norfolk
Oakland
Ochre River
Odanah
Park
Park
Pembina
Pinawa
Piney
Piney
Pipestone
Porcupine Mountain
Portage La Prairie

Reynolds . . . . . .
Reynolds . . . . . .
Reynolds . . . . . .
Rhineland . . . . . .
Riding Mountain . . . . .
Ritchot . . . . . .
Riverside . . . . . .
Roblin . . . . . .
Rockwood . . . . . .
Roland . . . . . .
Rosedale . . . . . .
Rossburn . . . . . .
Rosser . . . . . .
Russell . . . . . .
St. Andrews . . . . . .
Ste. Anne . . . . . .
St. Clements . . . . . .
Ste. Francis Xavier . . .
St. Laurent . . . . . .
Ste. Rose . . . . . .
Saskatchewan . . . . . .
Shellmouth . . . . . .
Shell River . . . . . .
Shoal Lake . . . . . .
Sifton . . . . . .
Siglunes . . . . . .
Silver Creek . . . . . .
South Cypress . . . . . .
South Norfolk . . . . . .
Springfield . . . . . .
Stanley . . . . . .
Strathclair . . . . . .
Strathcona . . . . . .
Stuartburn . . . . . .
Swan River . . . . . .
Tache . . . . . .
Thompson . . . . . .
Turtle Mountain . . . . . .
Victoria . . . . . .
Victoria Beach . . . . . .
Wallace . . . . . .
Westbourne . . . . . .
West St. Paul . . . . . .
Whitehead . . . . . .
Whitemouth . . . . . .
Whitewater . . . . . .
Winchester . . . . . .
Woodlands . . . . . .
Woodworth . . . . . .

Unorganized Areas

1. . . . . .
2. . . . . .
3. . . . . .
4. . . . . .
#5 to #39 not presented .
#40. . . . . .
#41. . . . . .
#42. . . . . .
#43. . . . . .
#44. . . . . .
#45. . . . . .
#46. . . . . .
#47. . . . . .
#48. . . . . .
#49. . . . . .
#50. . . . . .
#51. . . . . .
#52. . . . . .
#53. . . . . .
#54. . . . . .
#55. . . . . .
#56. . . . . .
#57. . . . . .
#58 to #183 not presented

Index Map in Pocket

PREFACE

This handbook has been prepared to facilitate the identification of Crown Land in Southern Manitoba as an aid in administration and resource planning for Manitoba's Crown land base.

Although every attempt was made to provide the most accurate maps depicting the Crown and Local Government District lands in Southern Manitoba, errors undoubtedly exist and it would be appreciated when errors are discovered that they be brought to my attention.

ACKNOWLEDGEMENTS

This report was completed in co-operation between the Resource Allocation and Planning Branch, Lands Branch and Regional Staff, Manitoba Department of Natural Resources.

In appreciation of the assistance given in the preparation of this Crown Lands Handbook, I thank the numerous persons associated with the Manitoba Department of Natural Resources who gave freely of their time through the various phases required to complete this report. In particular, I would like to thank: R. Sitko, H. Schell, L. Preston, P. Bileski, C. Wall, A. McCaughan and W. Fuchs. I would also like to thank the staff from the various Regions for their help in preparation of the initial report. Appreciation is also extended to the staff of the Agricultural Crown Lands Branch who have provided answers to many questions which arose during the progress of this report. To those who have assisted in this study and have been inadvertently omitted, I should like to thank them also for their contributions.

W. P. Barto
Resource Allocation and Planning Branch
Department of Natural Resources
1495 St. James St., Winnipeg, Manitoba

INTRODUCTION

In mapping the Crown and Local Government District land in Southern Manitoba, in general, only parcels of land one-quarter section in area or larger were mapped; smaller parcels (whether designated by Order-in-Council, presently unencumbered or encumbered) are not shown.

The information on Crown and Local Government District Land was obtained from the Crown Land Plat Books, and Central Registers.

The location of all Wildlife Management Areas and Public Shooting Grounds were obtained from the "Manitoba Wildlife Lands Book", Department of Mines, Natural Resources and Environment updated by regulation.

All base maps (excepting the index map) were obtained from the Manitoba Department of Highways.

With the 1984 revision, the entire report was re-organized and reprinted. Municipalities and local government districts were presented in alphabetical order with the unorganized areas restructured and labelled numerically.

All maps have been dated with the last year for which any change in land status was illustrated.

LEGEND:

CROWN LAND .....

LOCAL GOVERNMENT DISTRICT LAND ..... *

ORDERS-IN-COUNCIL.....

- COP ..... Community Pastures
- PAR ..... Provincial Parks
- FOR ..... Provincial Forests
- PSG ..... Public Shooting Grounds
- WMA ..... Wildlife Management Areas
- ECR ..... Ecological Reserves



These Maps Have Been Compiled as of:

December 31, 1974	December 31, 1984 CGV
December 31, 1975 WPB	
December 31, 1976 WPB	
December 31, 1977 CGV	
December 31, 1978 CGV	
December 31, 1979 CGV	
December 31, 1980 CGV	
December 31, 1981 CGV	
December 31, 1982 CGV	
December 31, 1983 CGV	

MUN. OF ALBERT

Last Revised: December 31, 1977

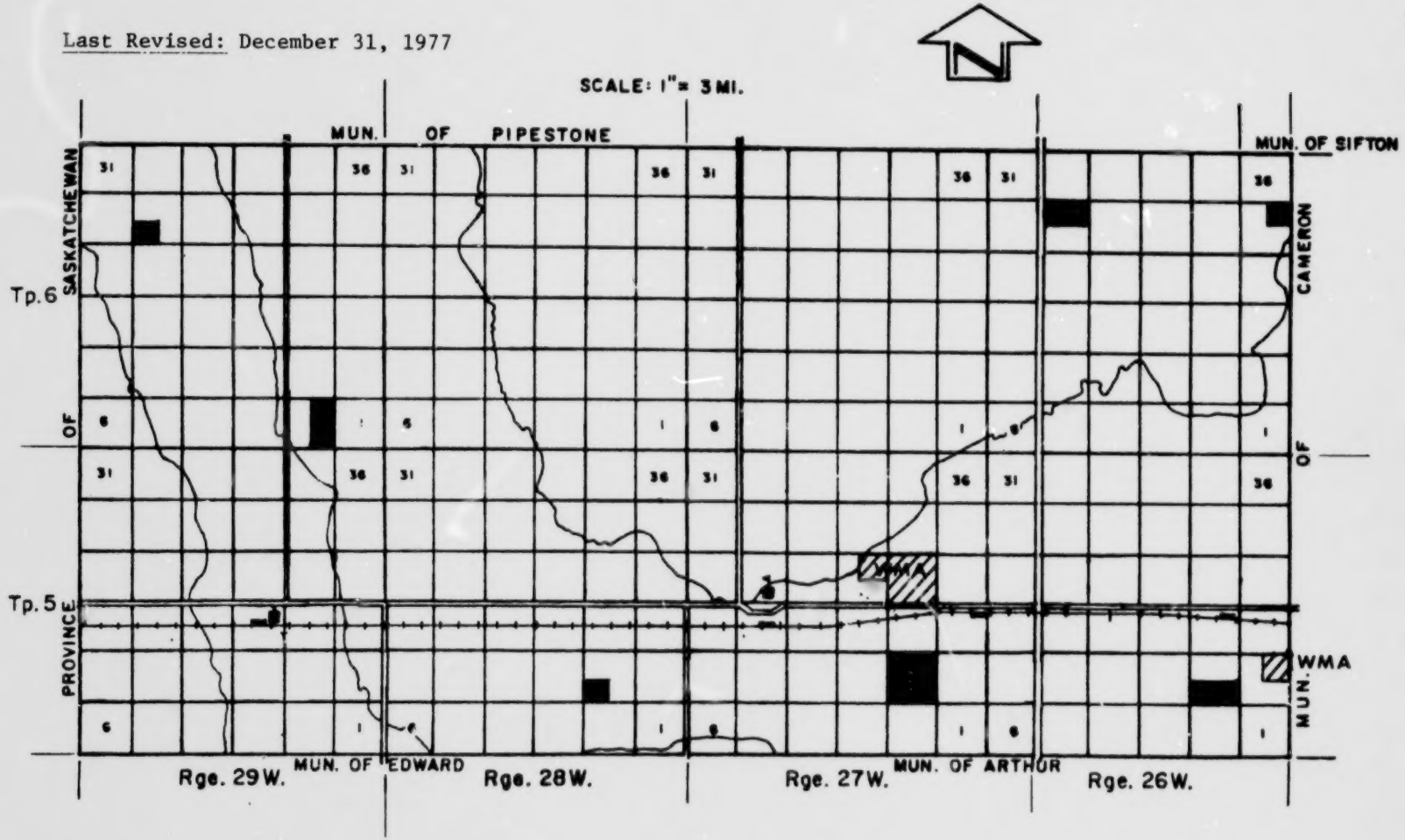

LOCAL GOVERNMENT DISTRICT OF ALEXANDER

Last Revised: Dec. 31, 1984

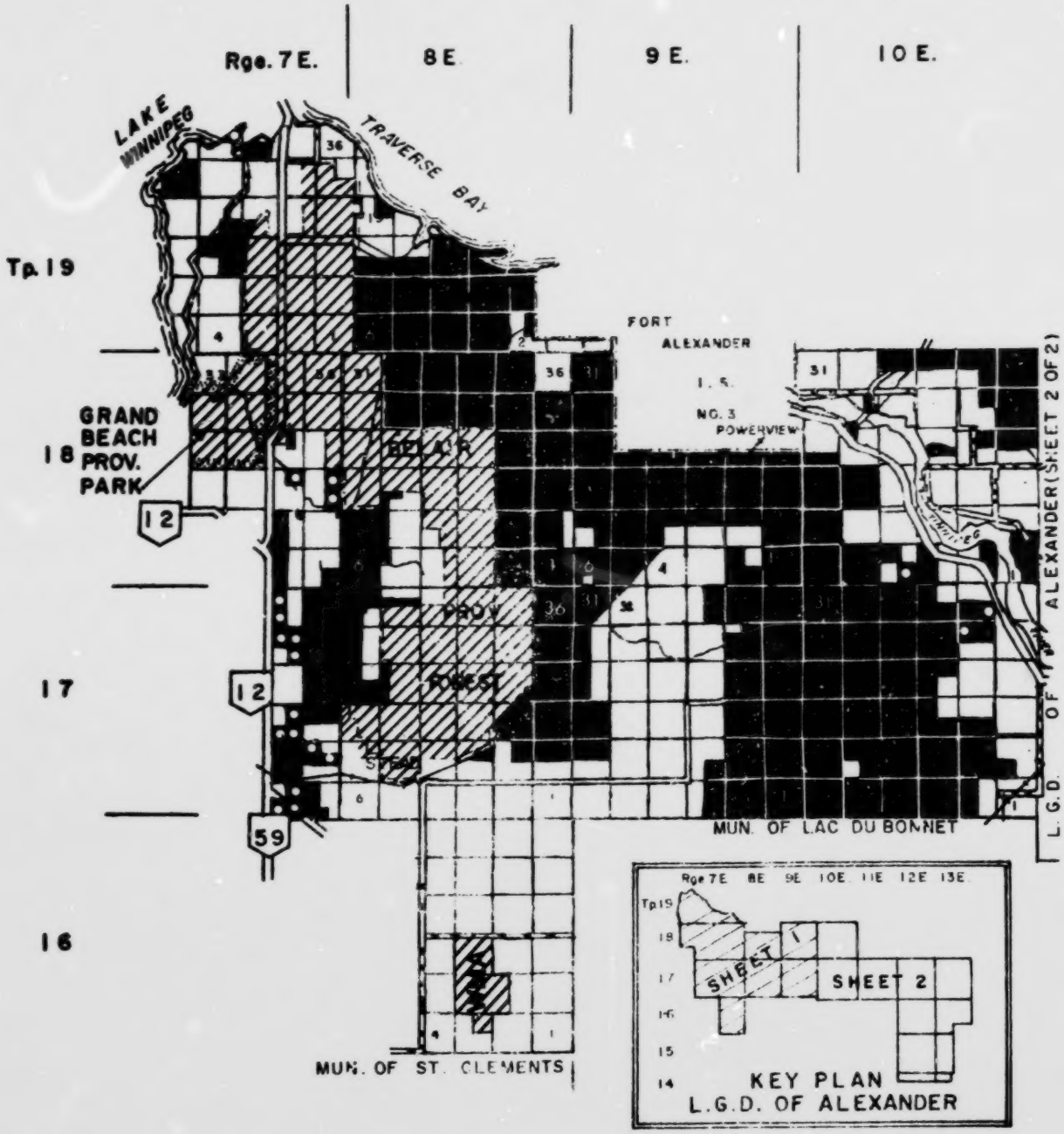

LOCAL GOVERNMENT DISTRICT OF ALEXANDER

Last Revised: Dec. 31, 1984

SCALE: 1" = 4 Miles

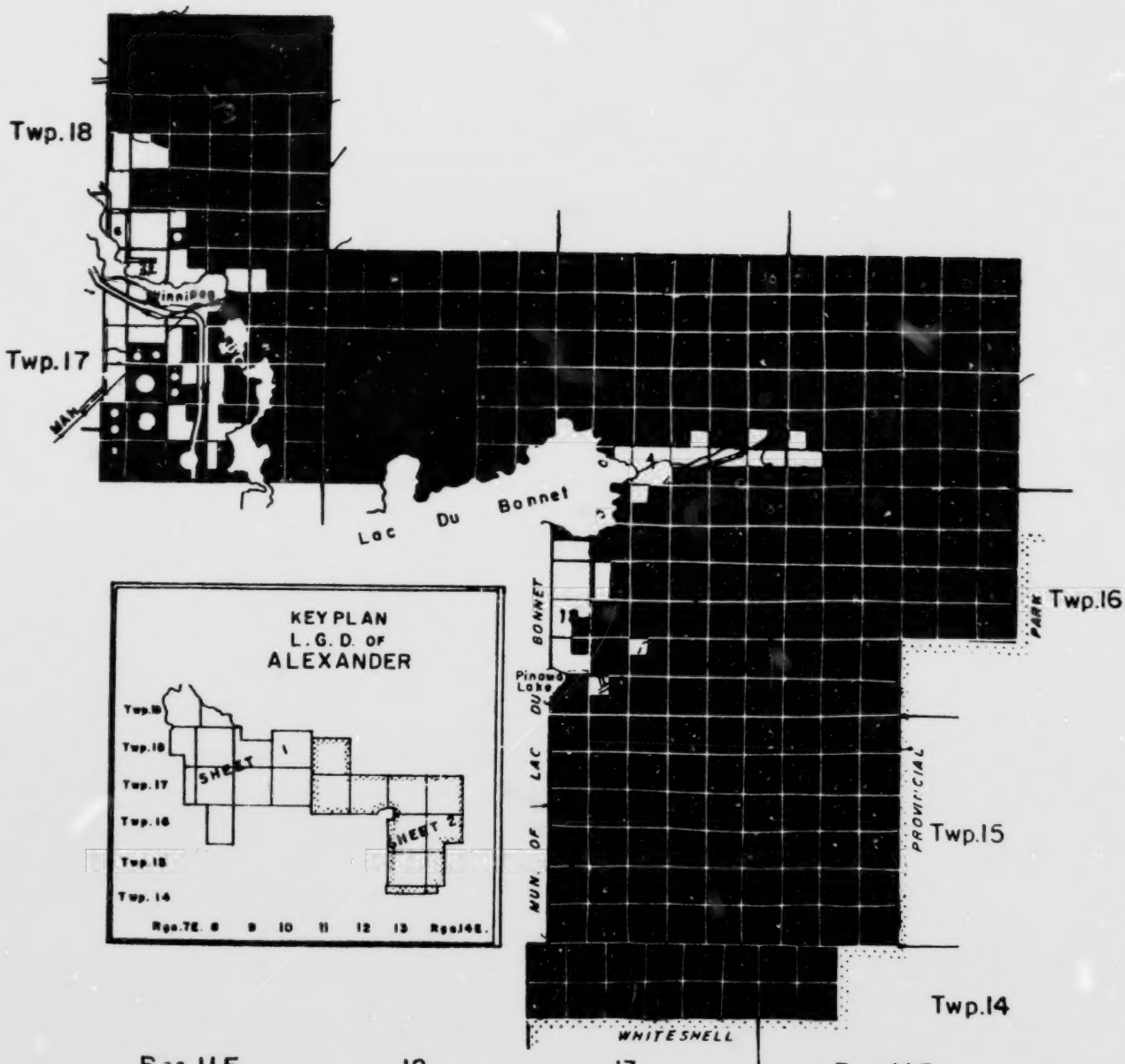

LOCAL GOVERNMENT DISTRICT
OF
ALONSA

Last Revised: Dec. 31, 1984

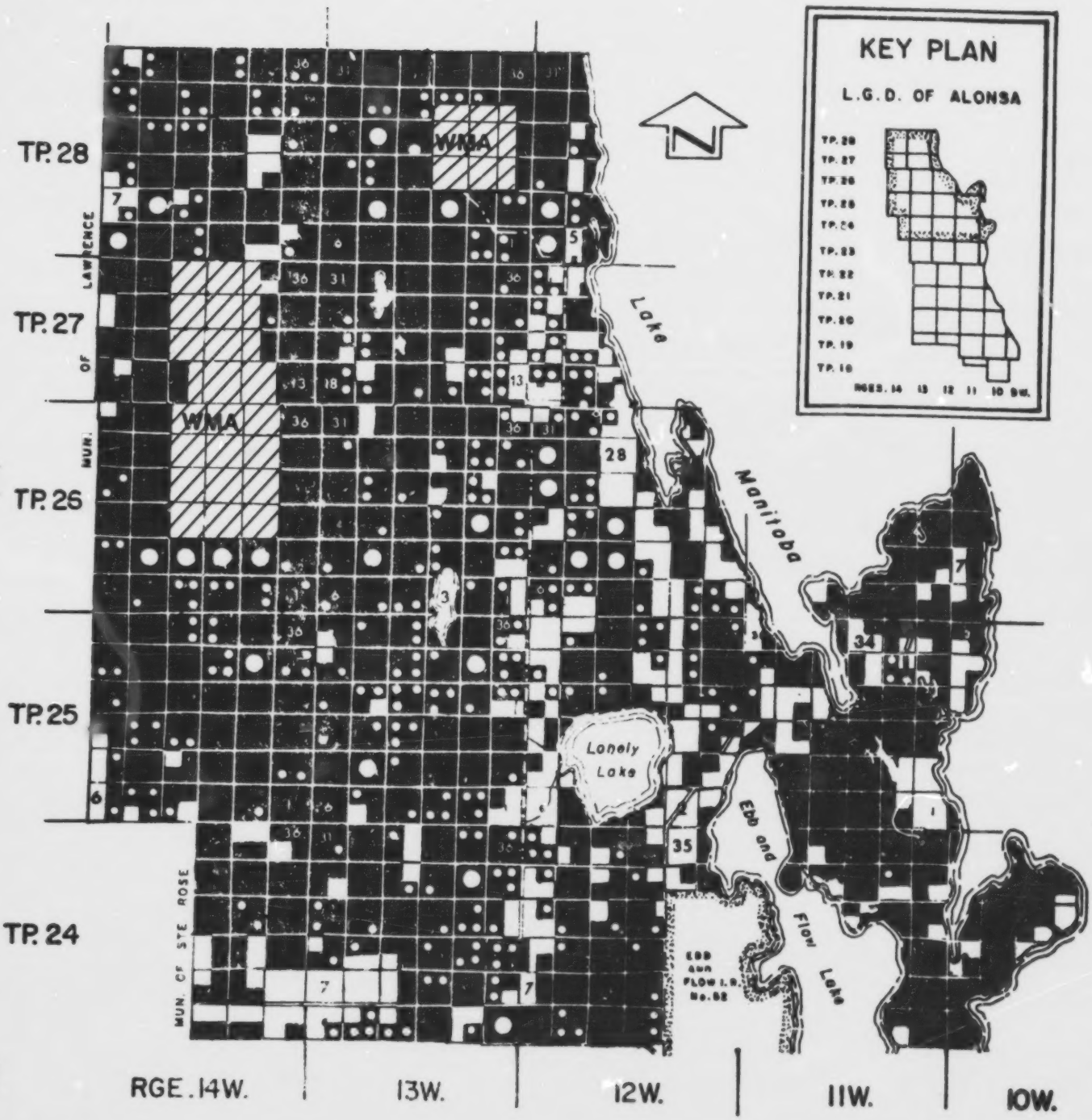

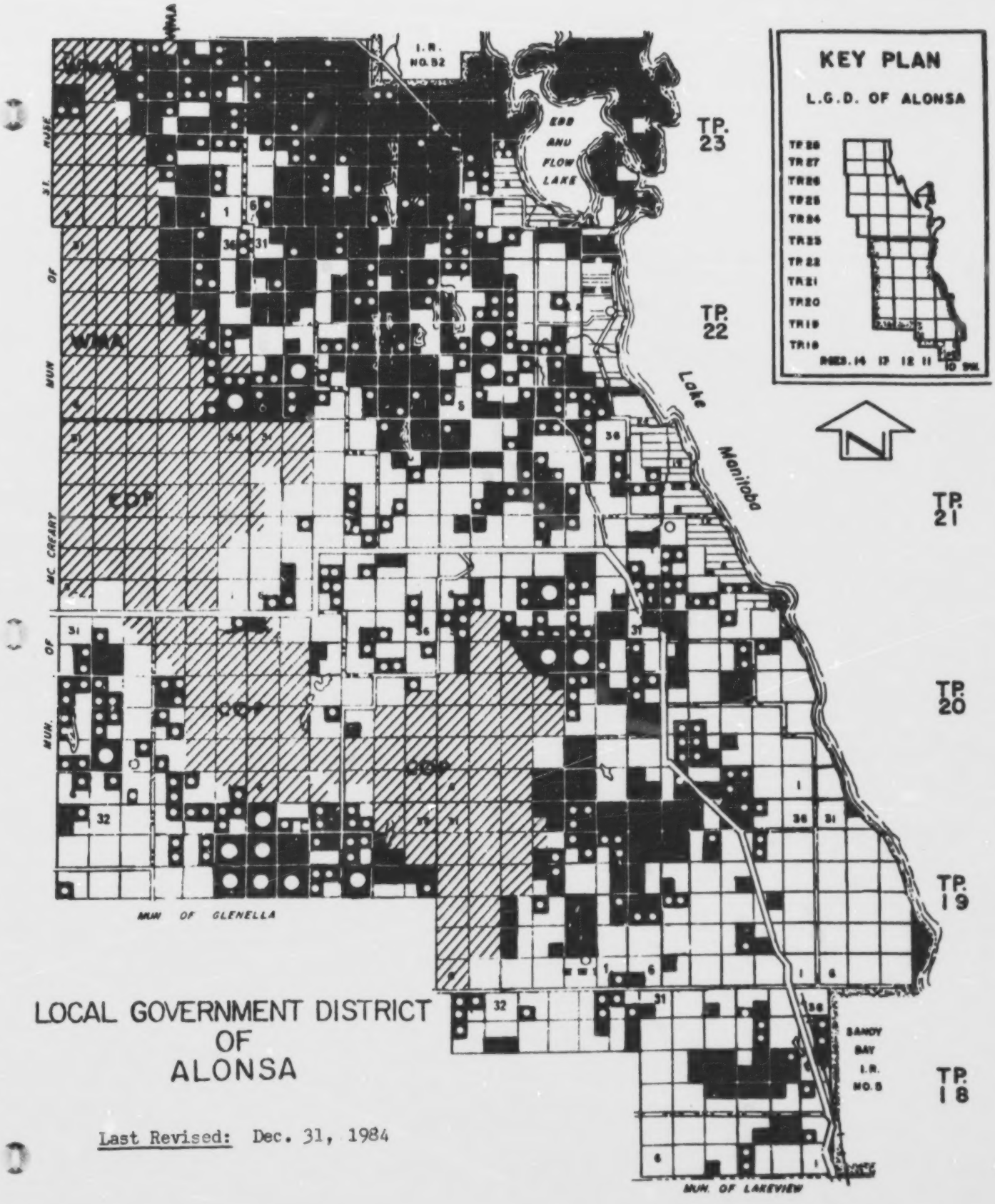

LOCAL GOVERNMENT DISTRICT OF ALONSA

Last Revised: Dec. 31, 1984

MUN. OF ARCHIE

Last Revised: Dec. 31, 1984

SCALE: 1" = 3MI.

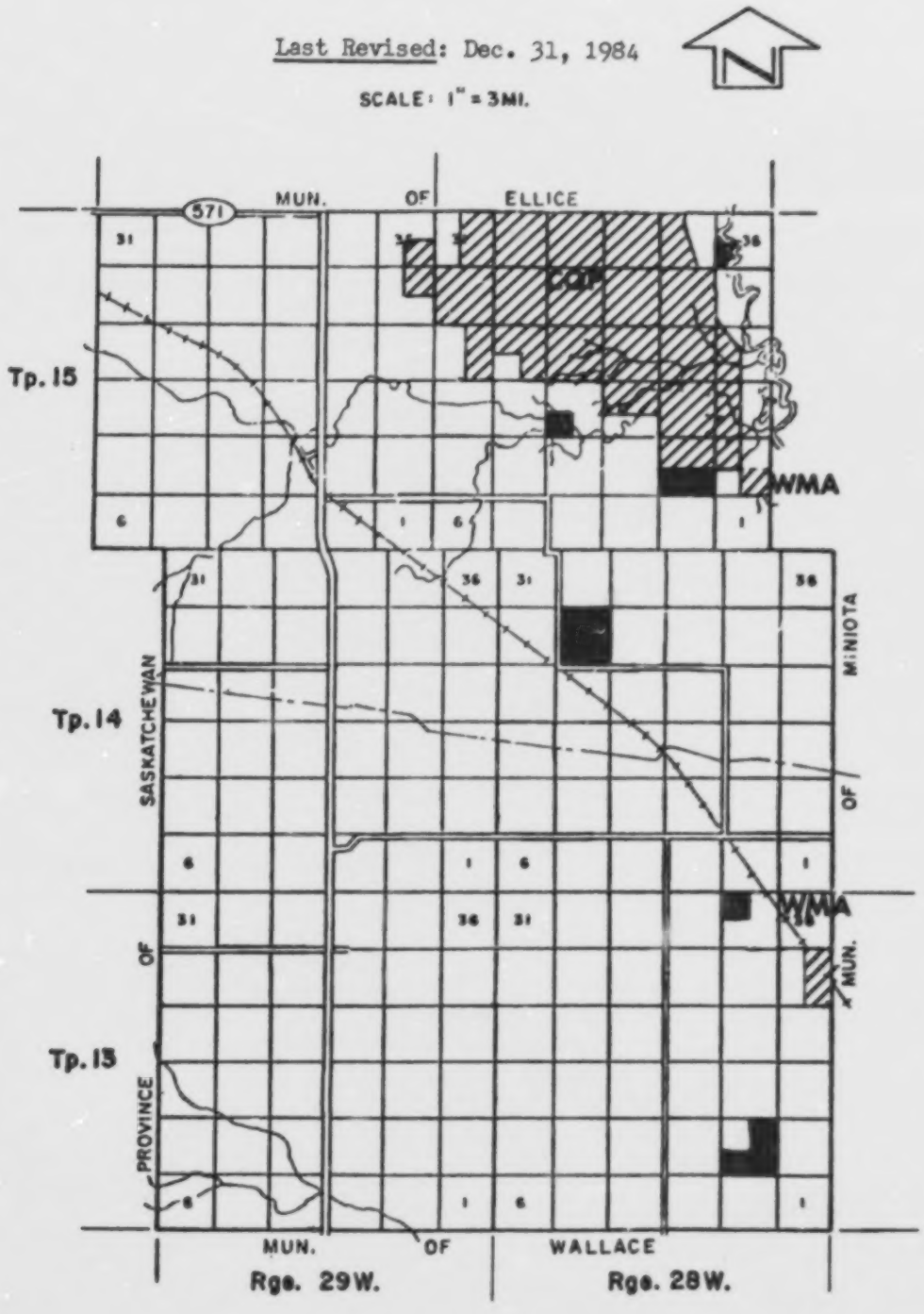

MUN. OF ARGYLE

Last Revised: December 31, 1977

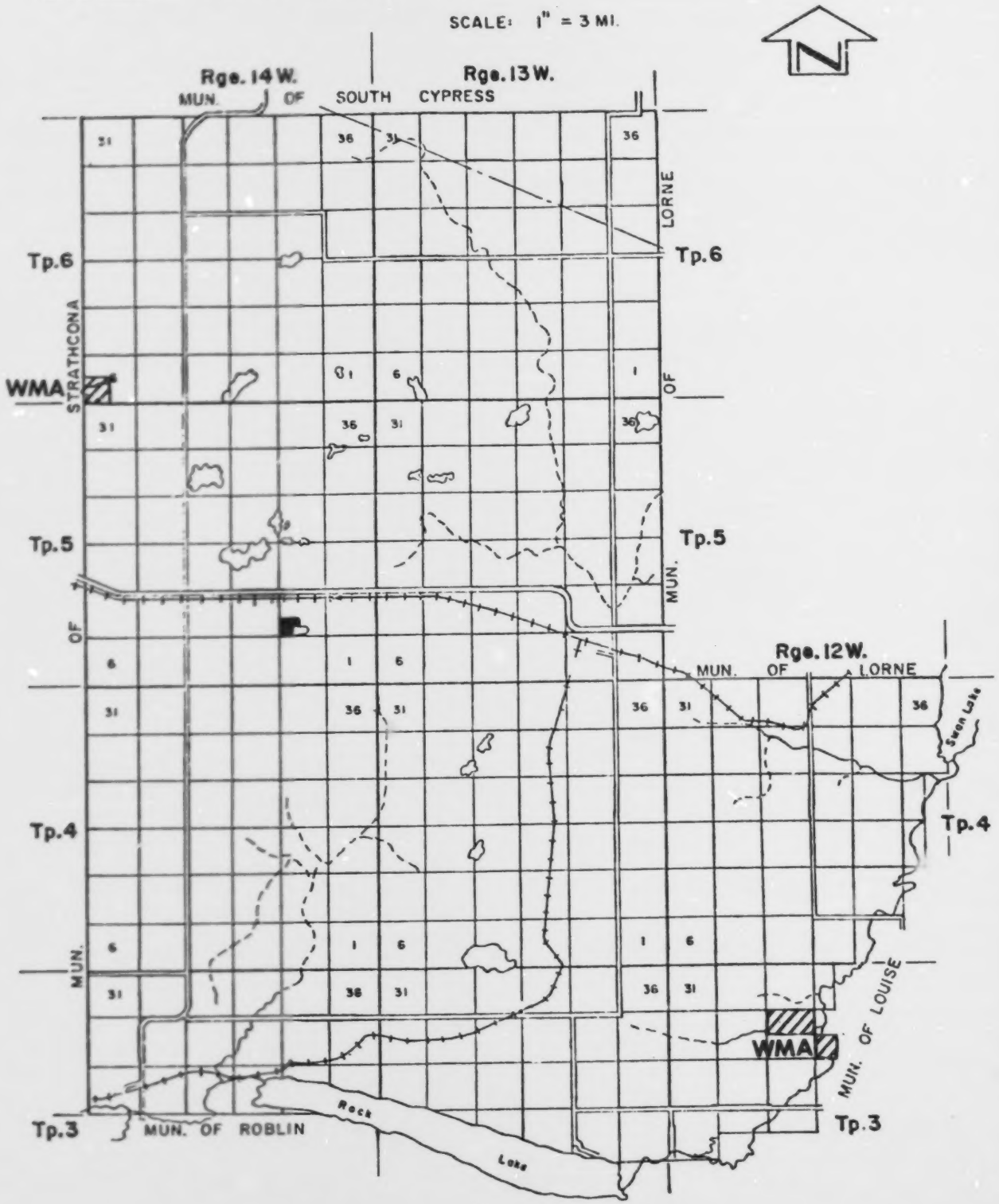



LOCAL
GOVERNMENT
DISTRICT OF

ARMSTRONG

Last Revised: Dec. 31, 1984

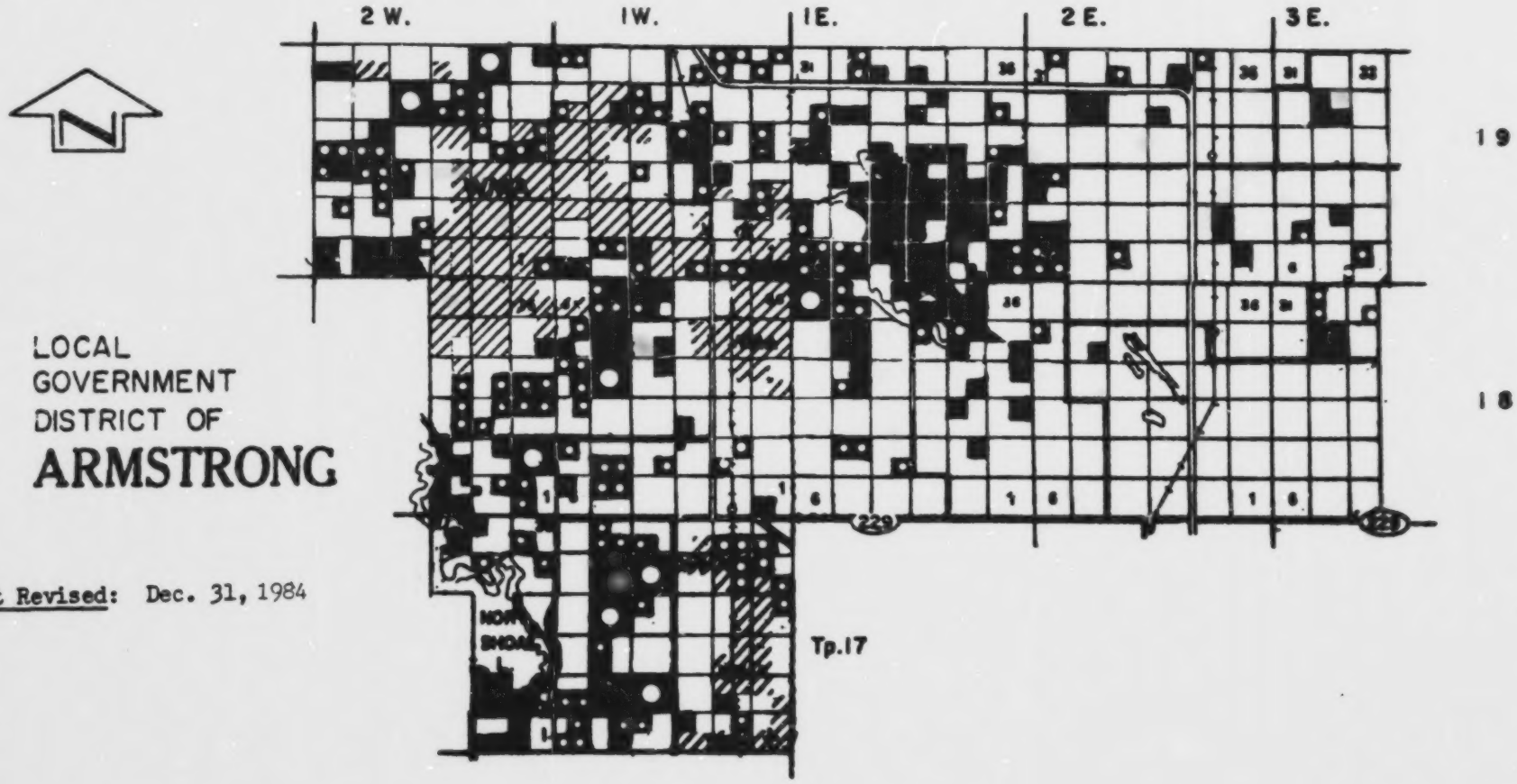

LOCAL
GOVERNMENT
DISTRICT OF

ARMSTRONG

Last Revised: Dec. 31, 1984

MUN. OF ARTHUR

Last Revised: December 31, 1979

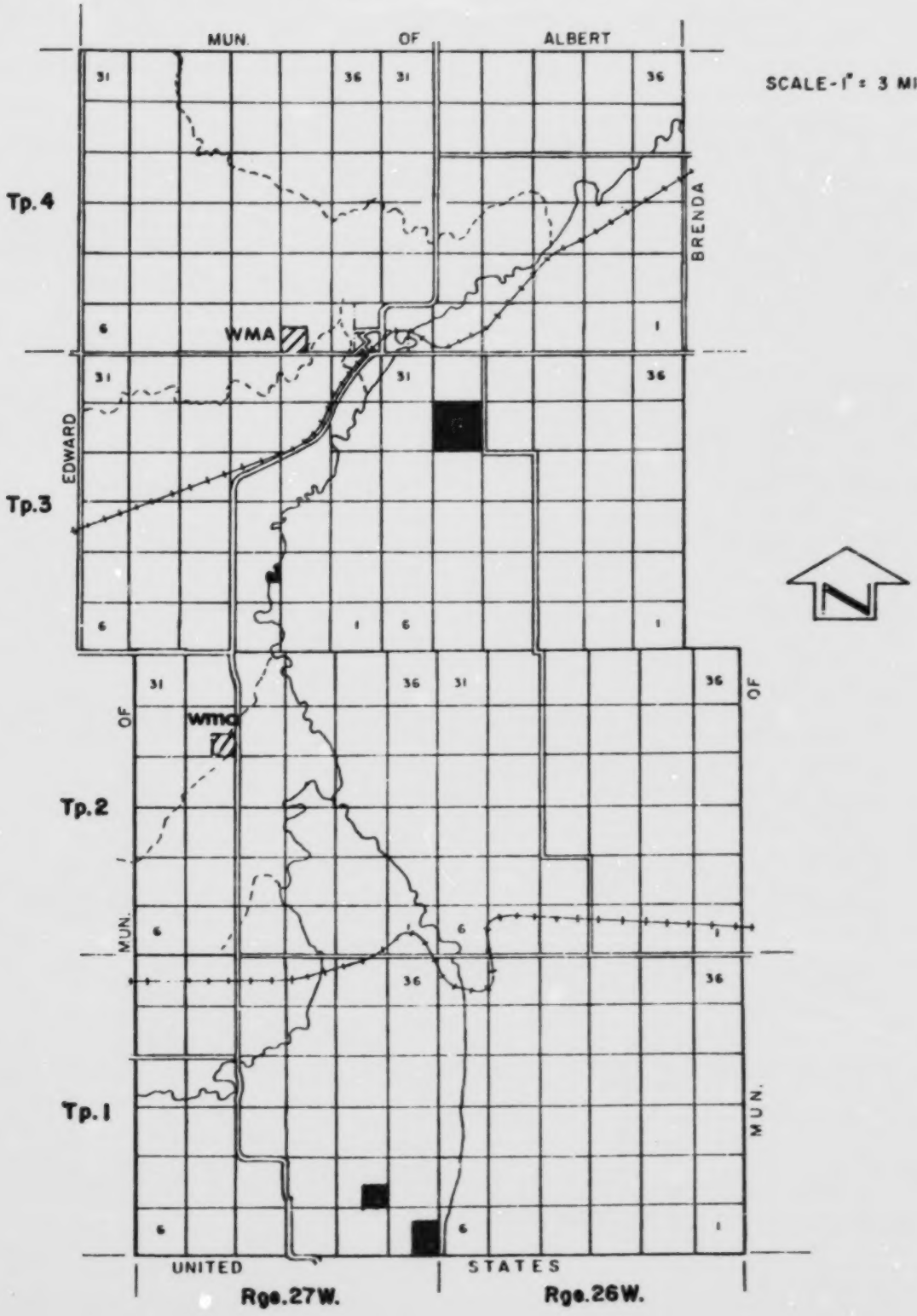

MUN. OF BIFROST

Last Revised: Dec. 31, 1984

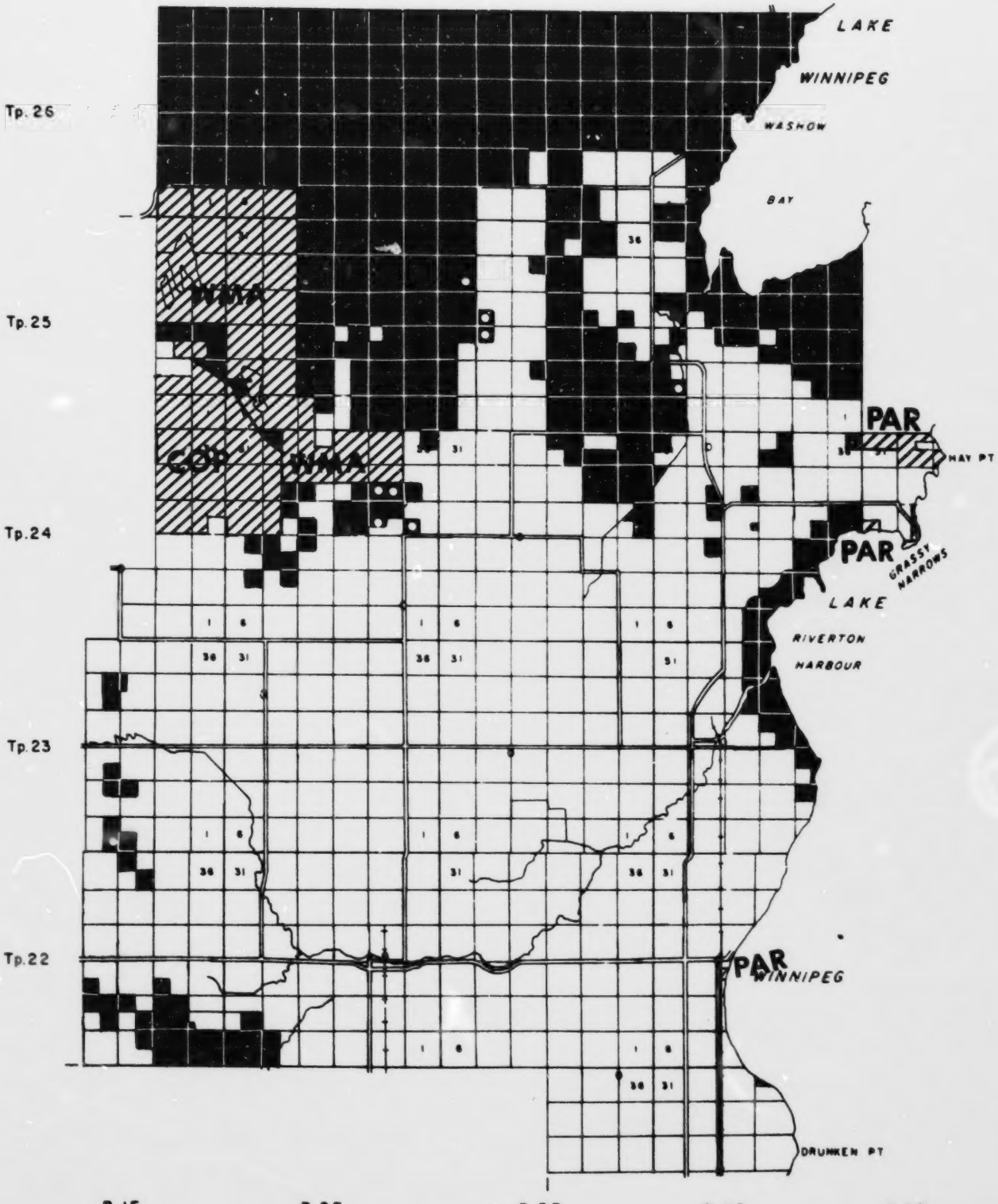

MUN. OF BIRTLE

SCALE 1" = 3 MILES

Last Revised: December 31, 1984

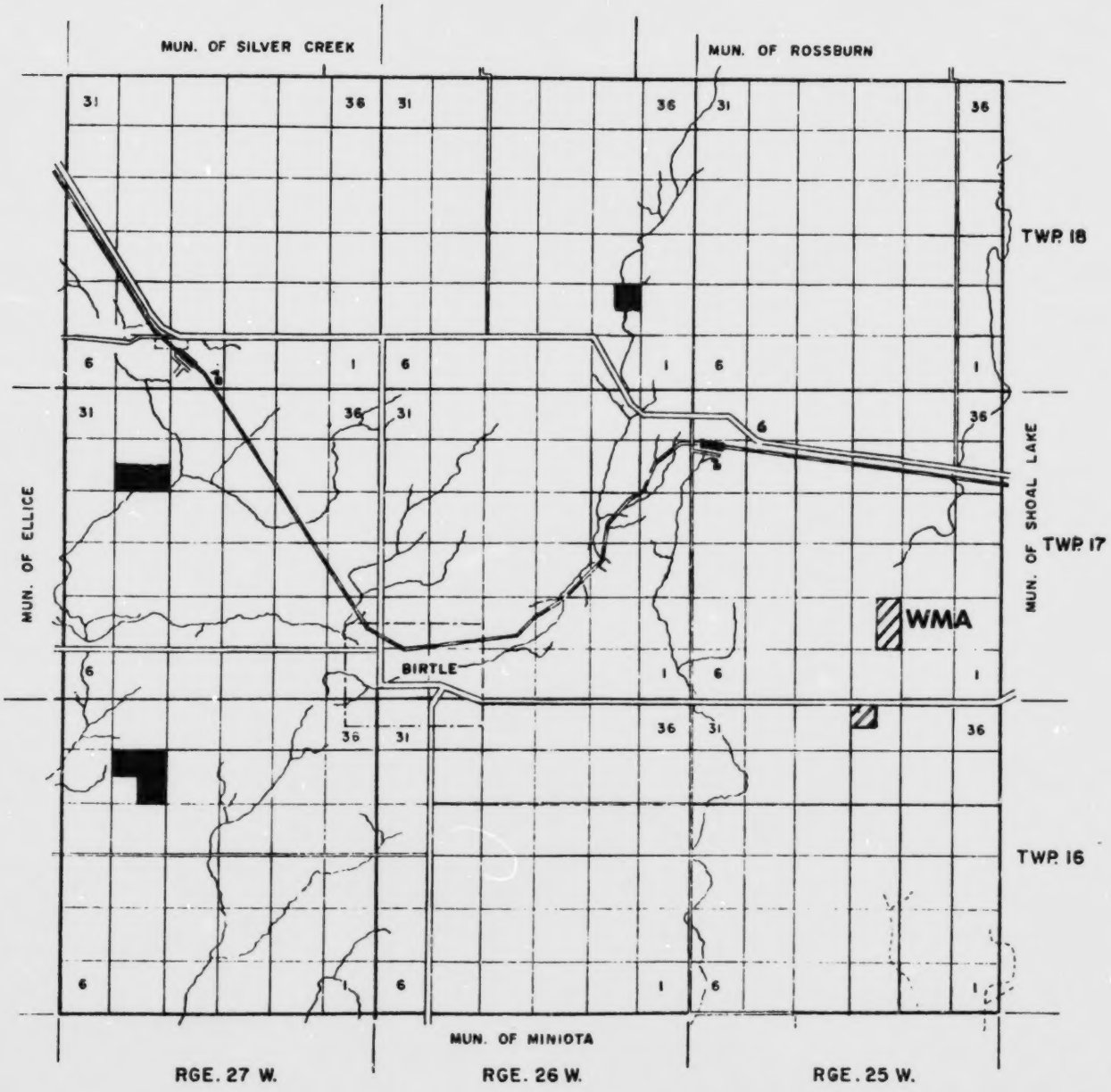

MUN. OF BLANSHARD

SCALE 1" = 3 Miles

Last Revised: December 31, 1979

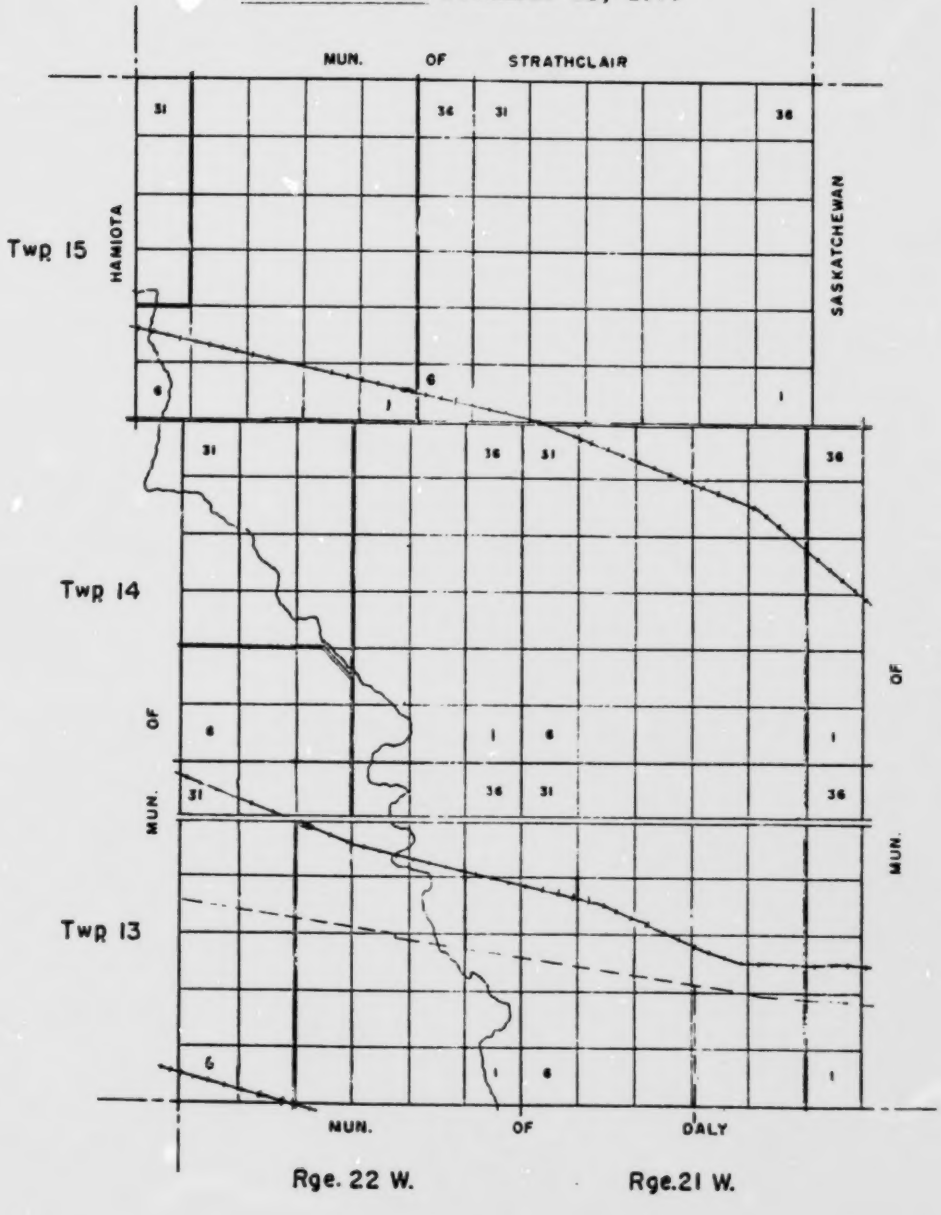

MUN. OF BOULTON

Last Revised: Dec. 31, 1984

SCALE 1": 3MI

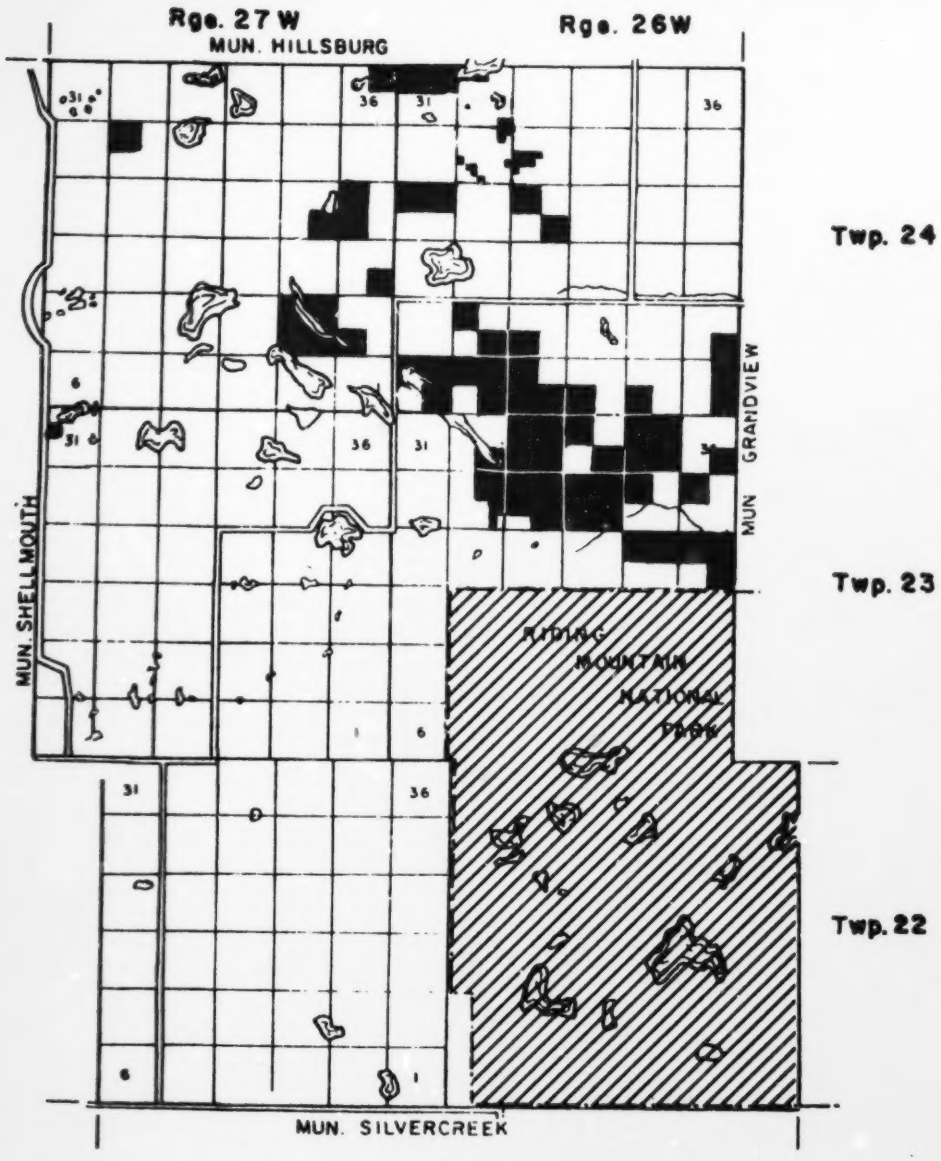

MUN. OF BRENDA

Last Revised: Dec. 31, 1977

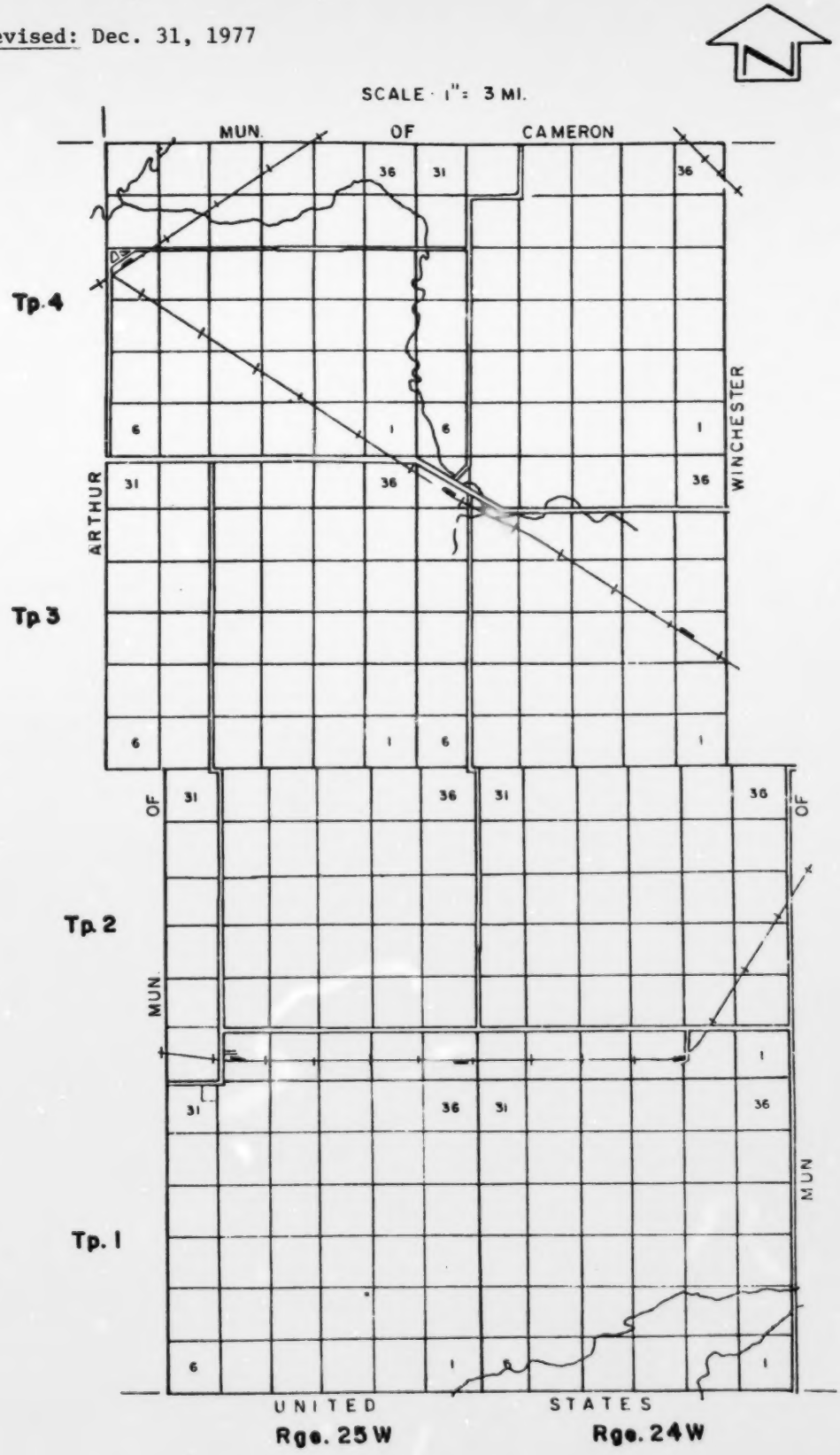

MUN. OF BROKENHEAD

Last Revised: Dec. 31. 1980

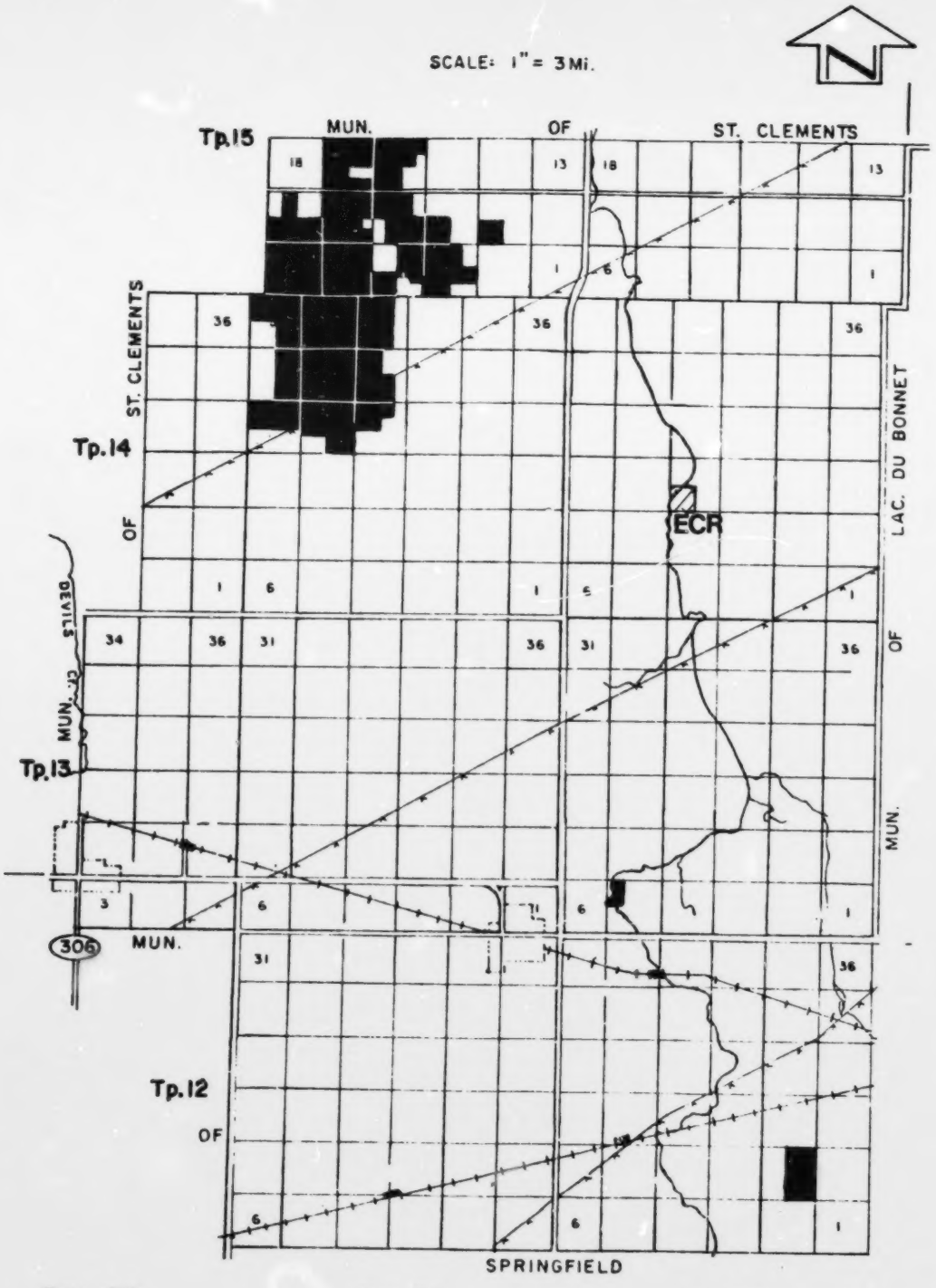

MUN. OF CAMERON

Last Revised: Dec. 31, 1984

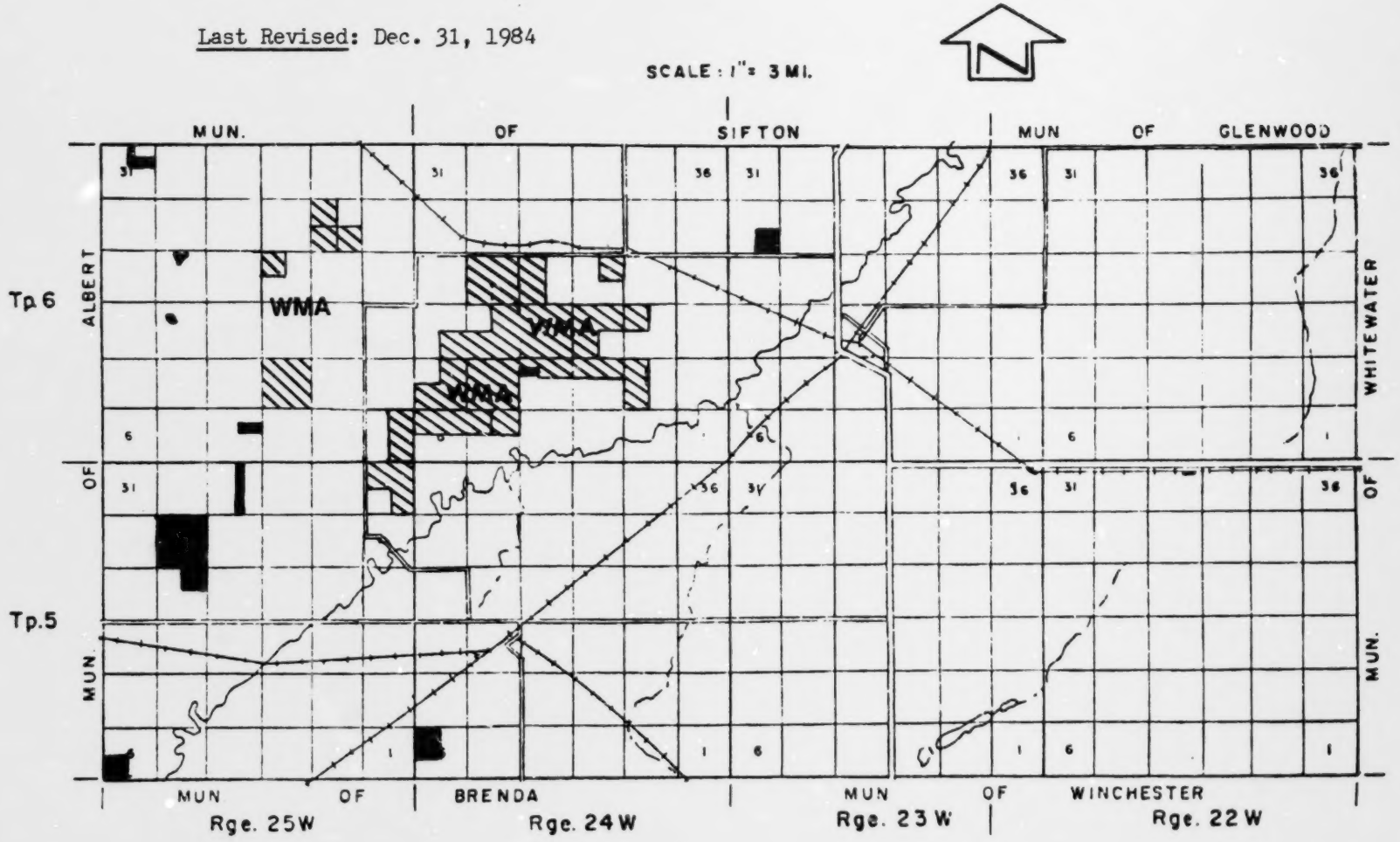

MUN. OF CARTIER

Last Revised: Dec. 31, 1977

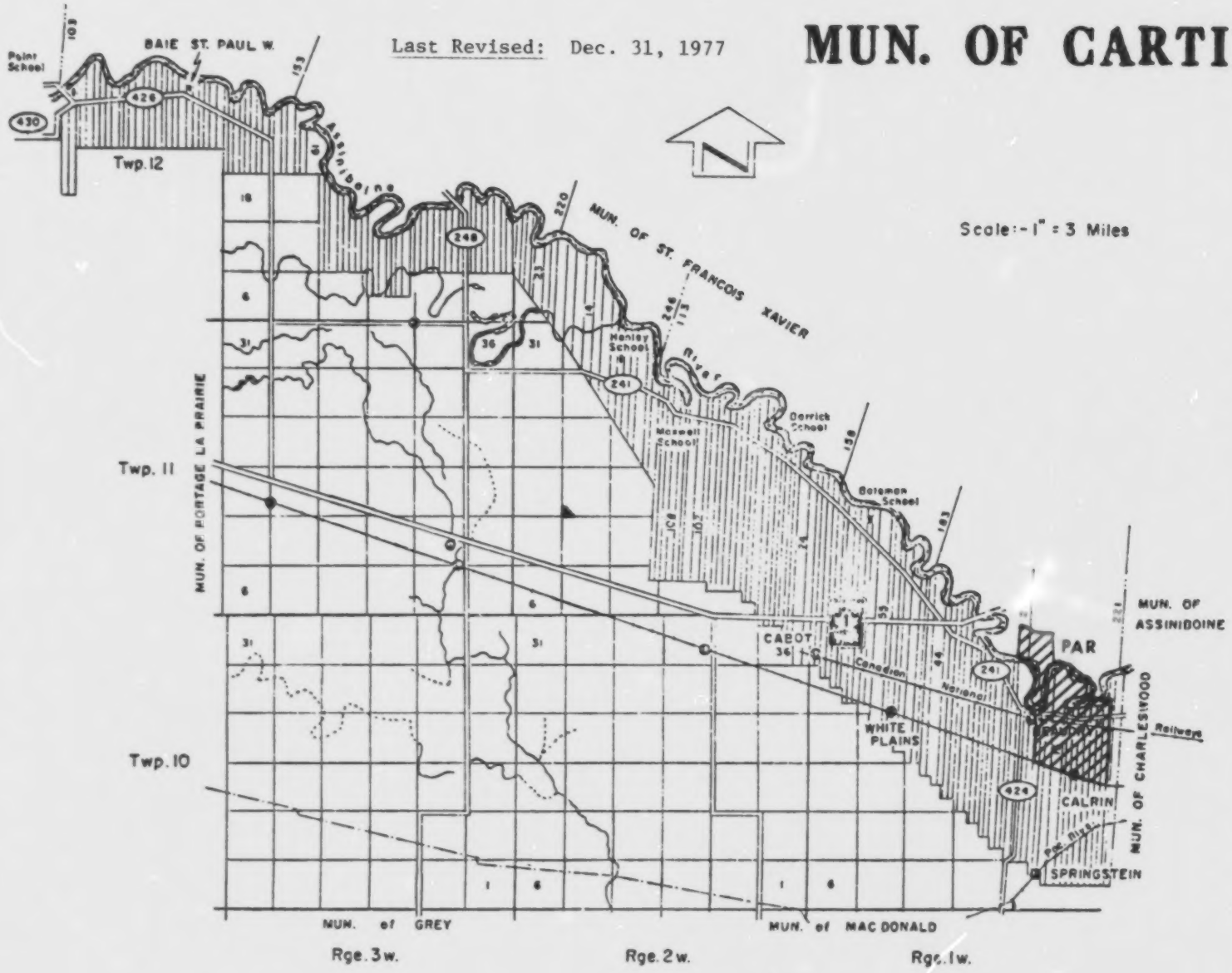

Scale:- 1" = 3 Miles

MUN. OF CLANWILLIAM

SCALE - 1" = 3 Miles

Last Revised: December 31, 1977

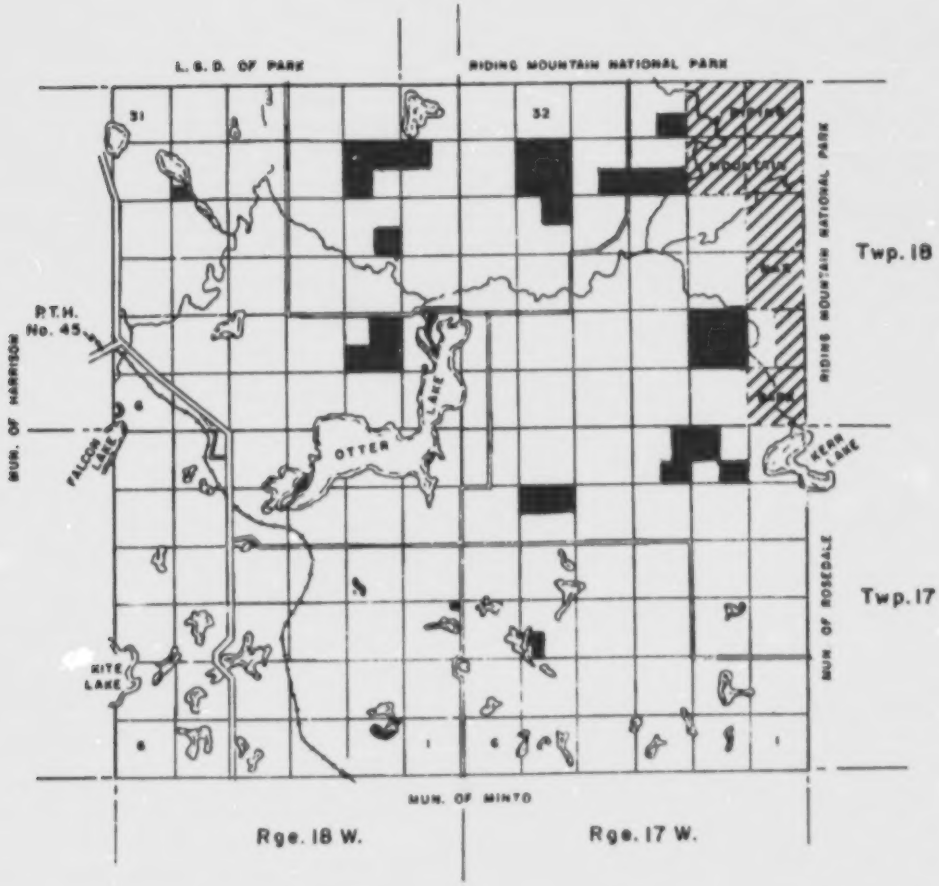

MUN. OF COLDWELL

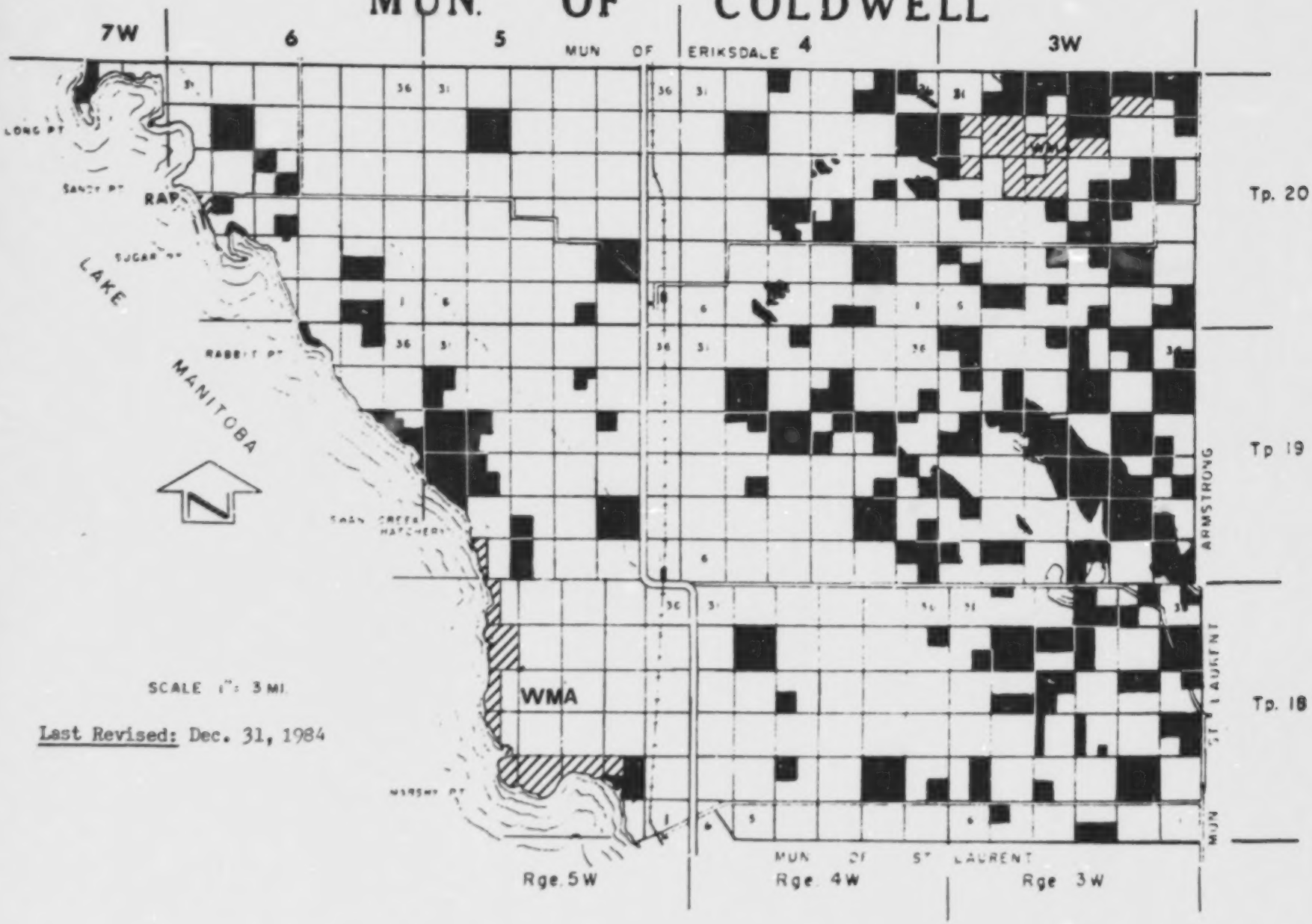

Last Revised: Dec. 31, 1984

LOCAL GOVERNMENT DISTRICT OF CONSOL

NOTE:- Crosshatched portions (Town of The Pas and Indian Reserves) to be excluded.

Last Revised: Dec. 31, 1984

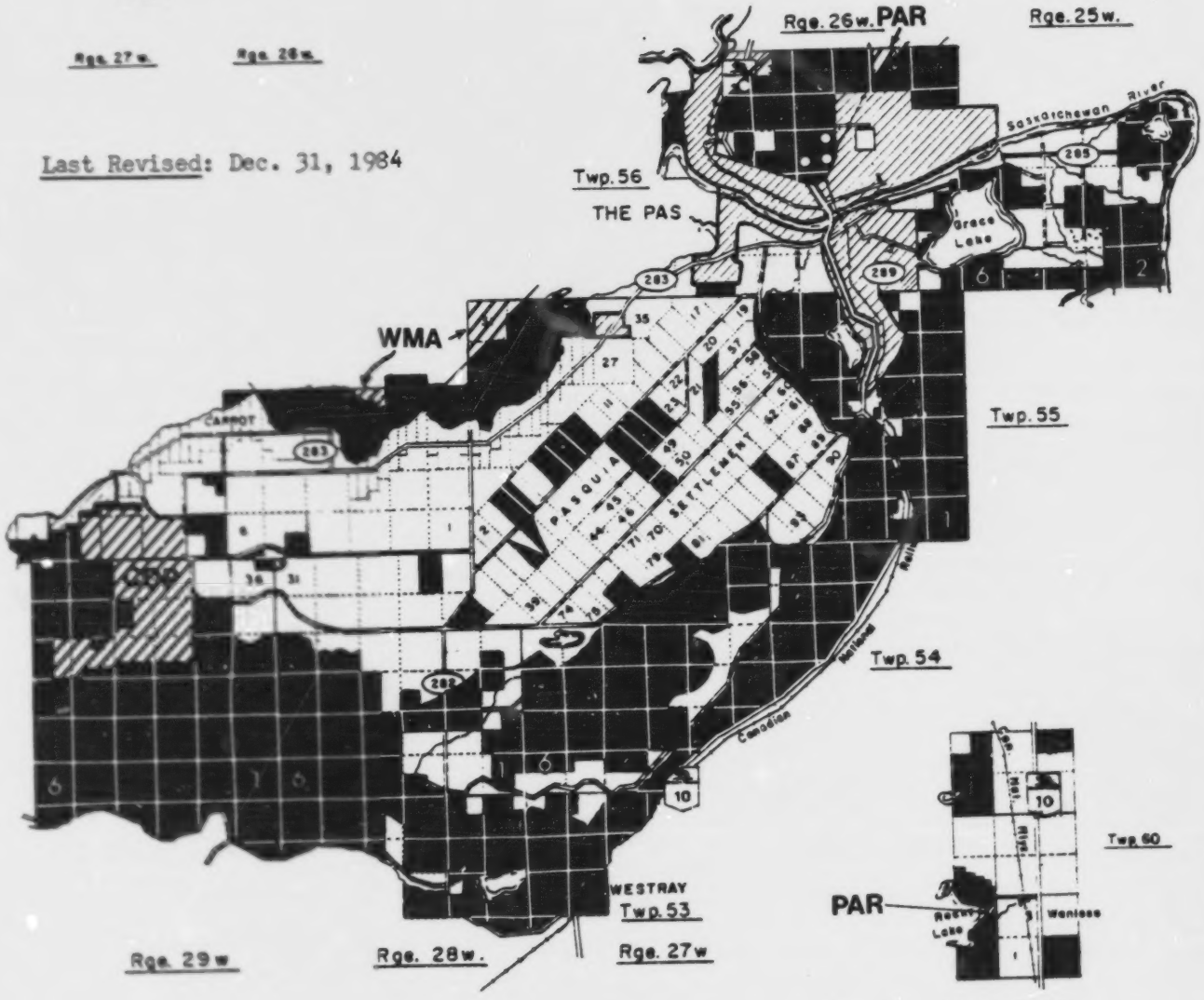

MUN. OF CORNWALLIS

SCALE: 1" = 3Mi.

Last Revised: Dec. 31, 1984

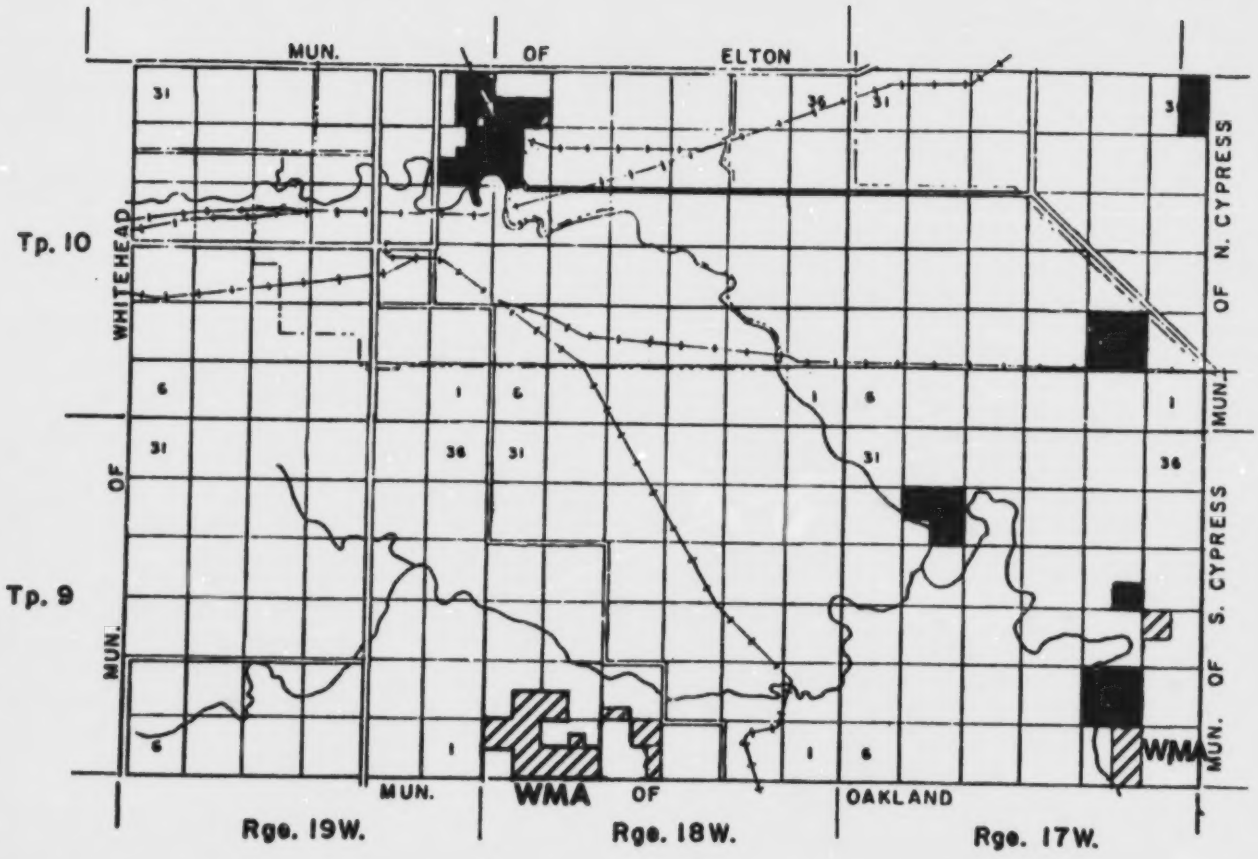

MUN. OF DALY

SCALE - 1" = 3 Miles

Last Revised: Dec. 31, 1983

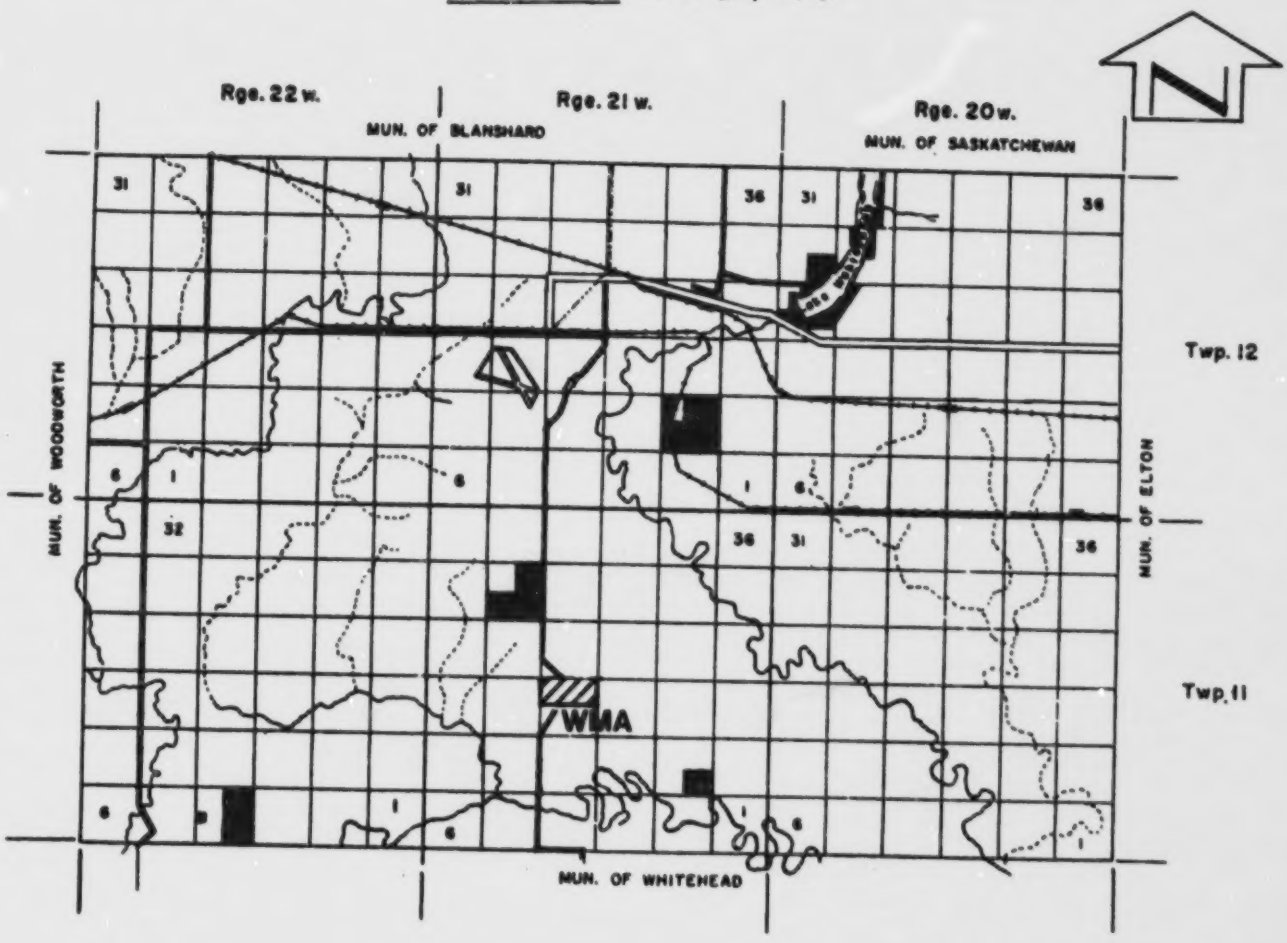

MUN. OF DAUPHIN

Last Revised: Dec. 31, 1983

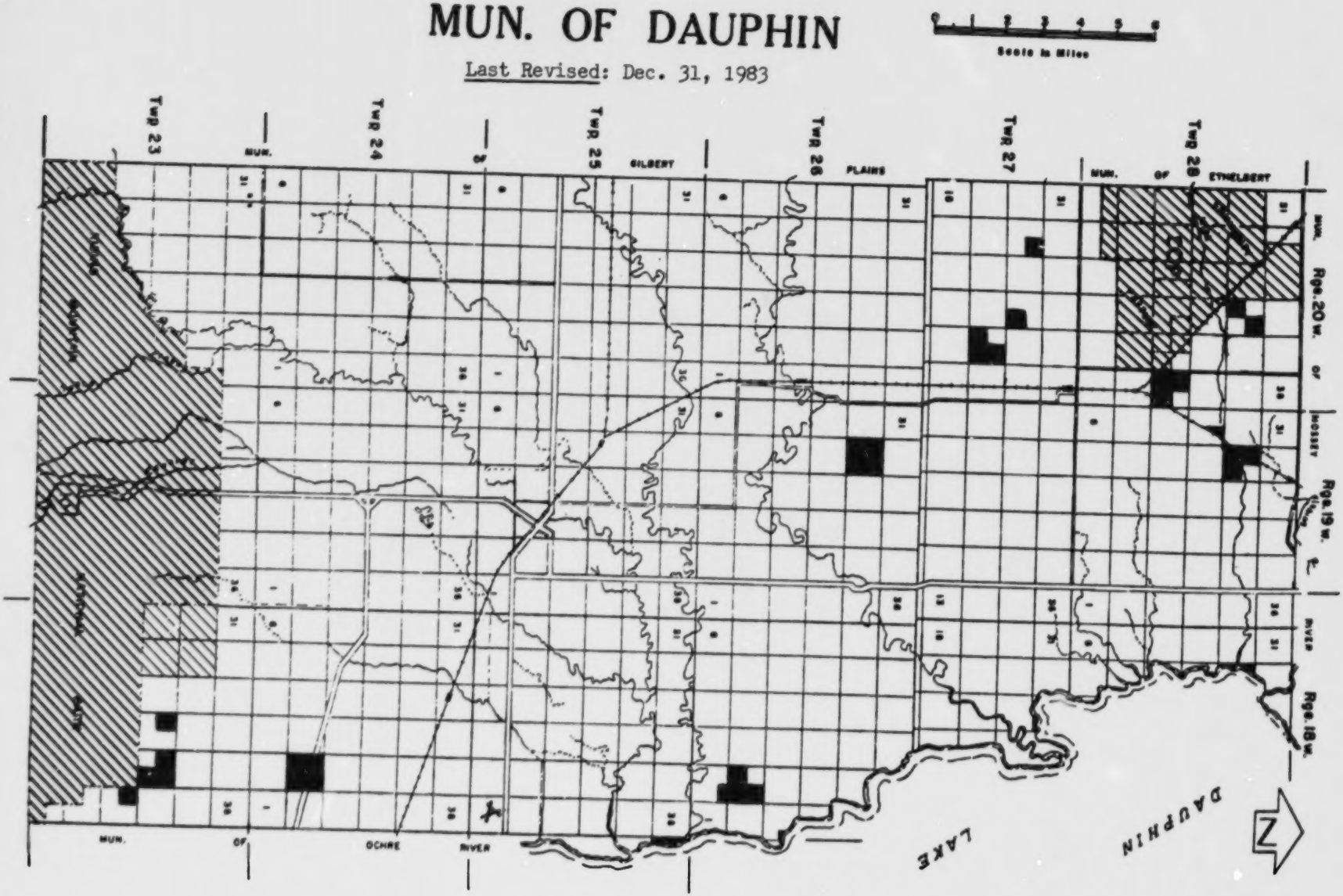

MUN. OF DE SALABERRY

SCALE: 1" = 3 MI.

Last Revised: Dec. 31, 1984

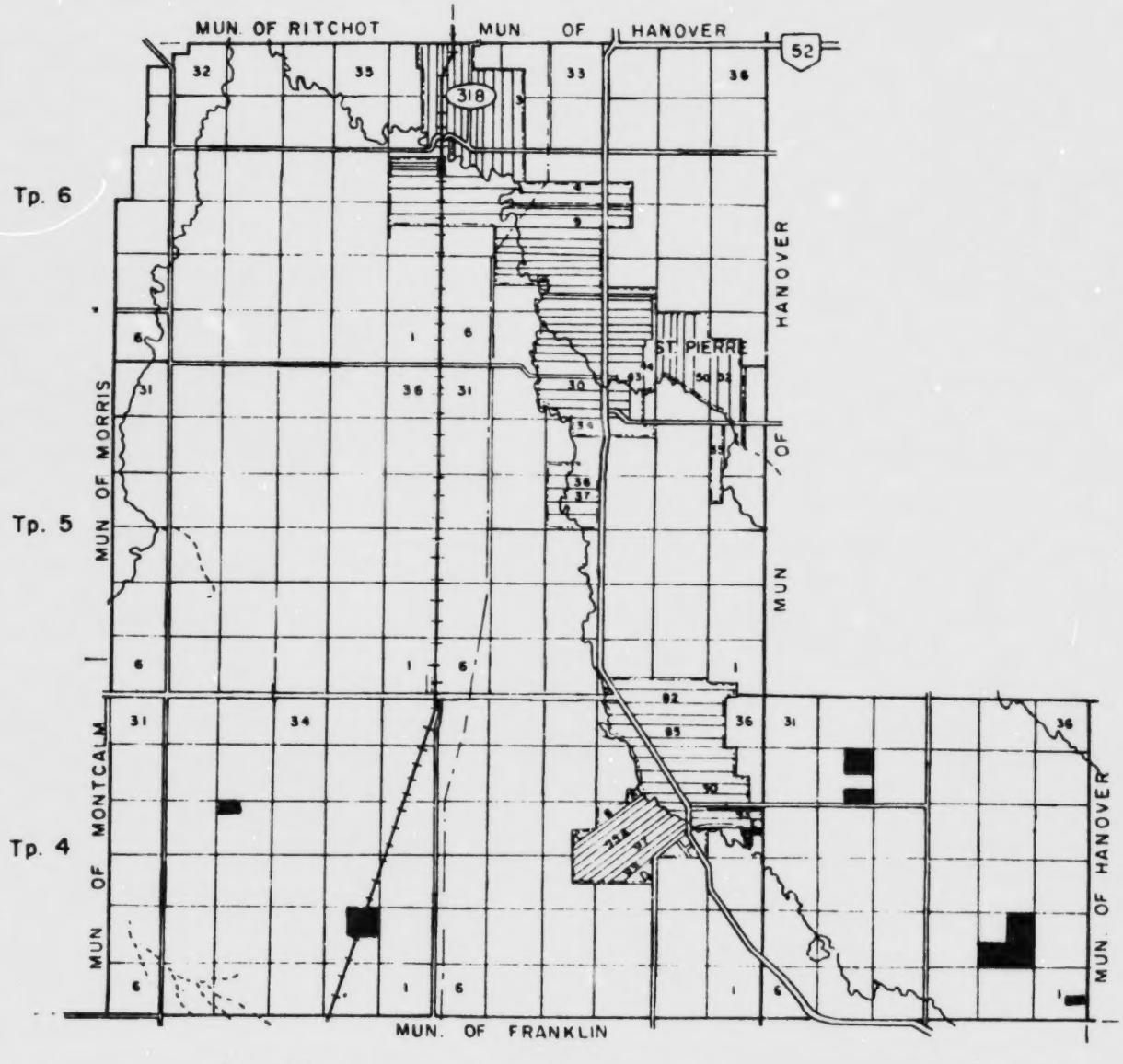

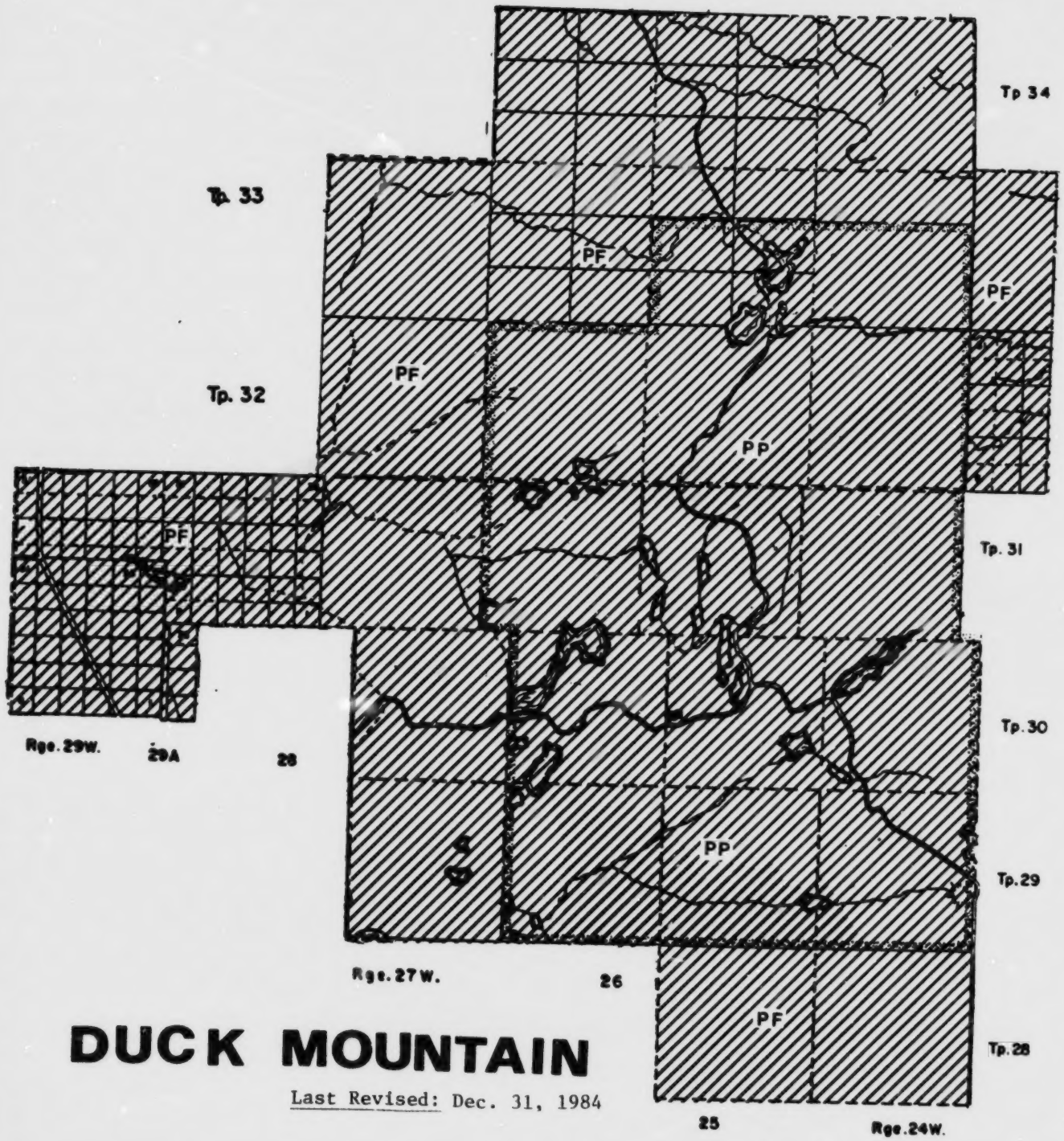

DUCK MOUNTAIN

Last Revised: Dec. 31, 1984

MUN. OF DUFFERIN

Last Revised: December 31, 1977

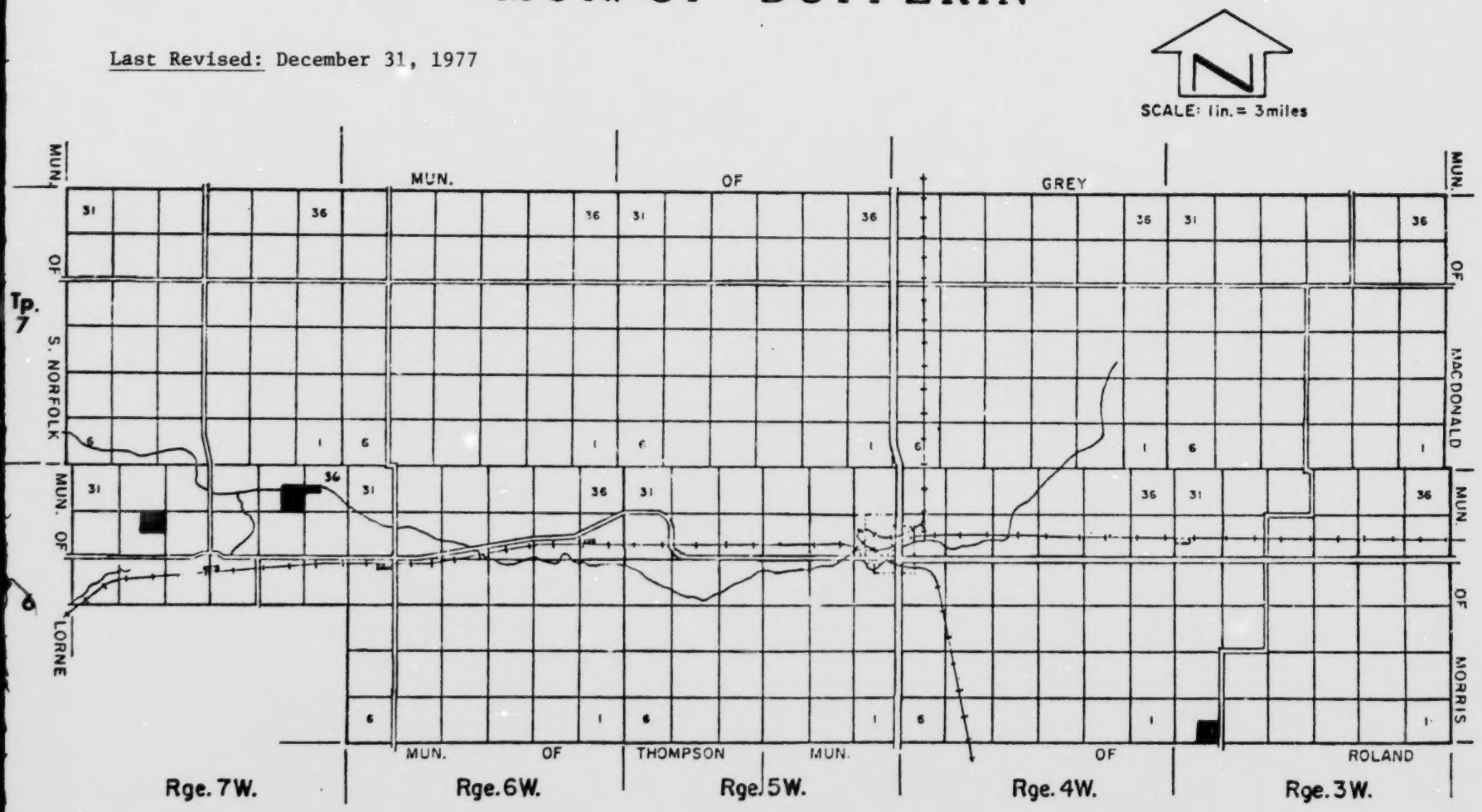

MUN. OF EAST ST. PAUL

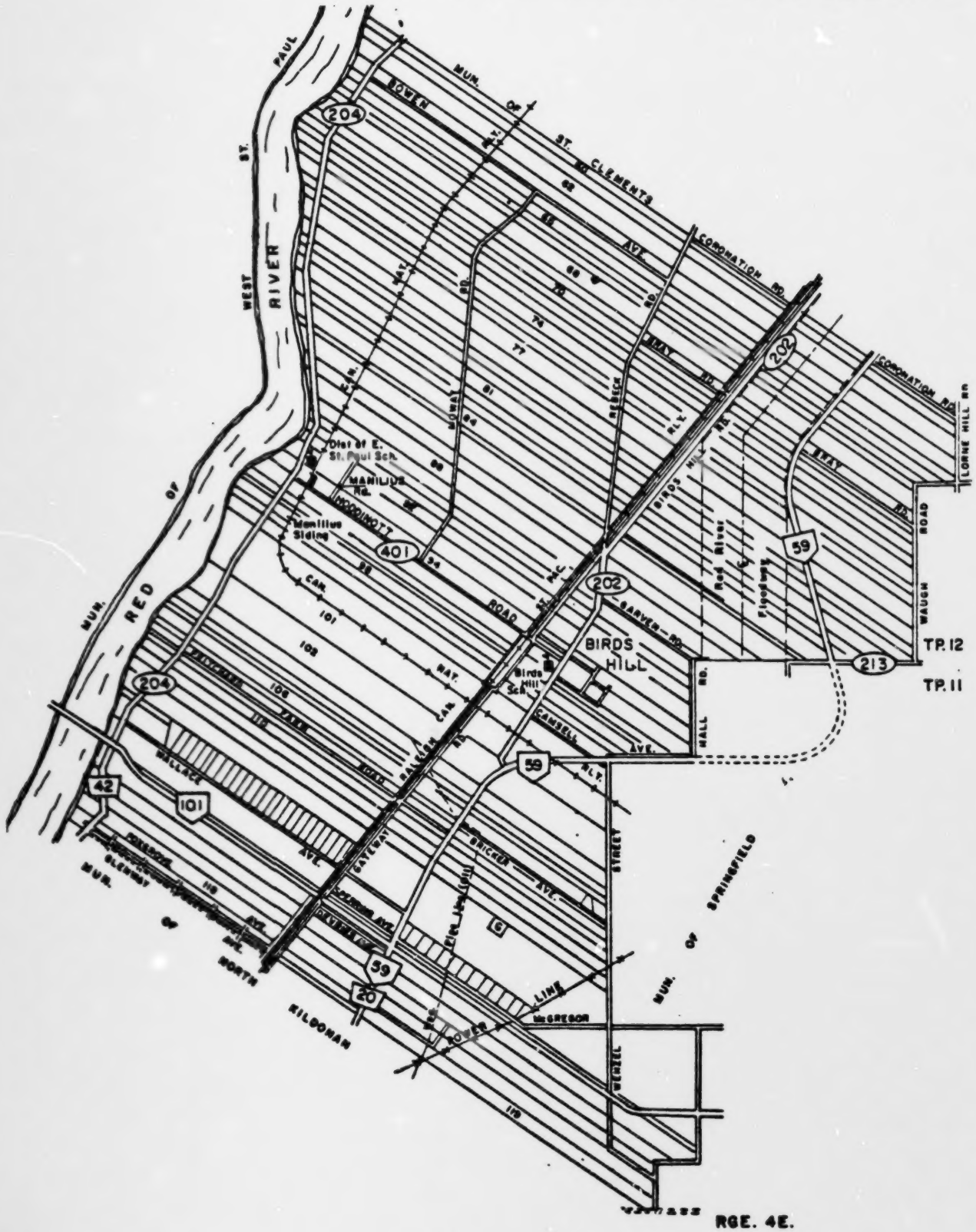

MUN. OF EDWARD

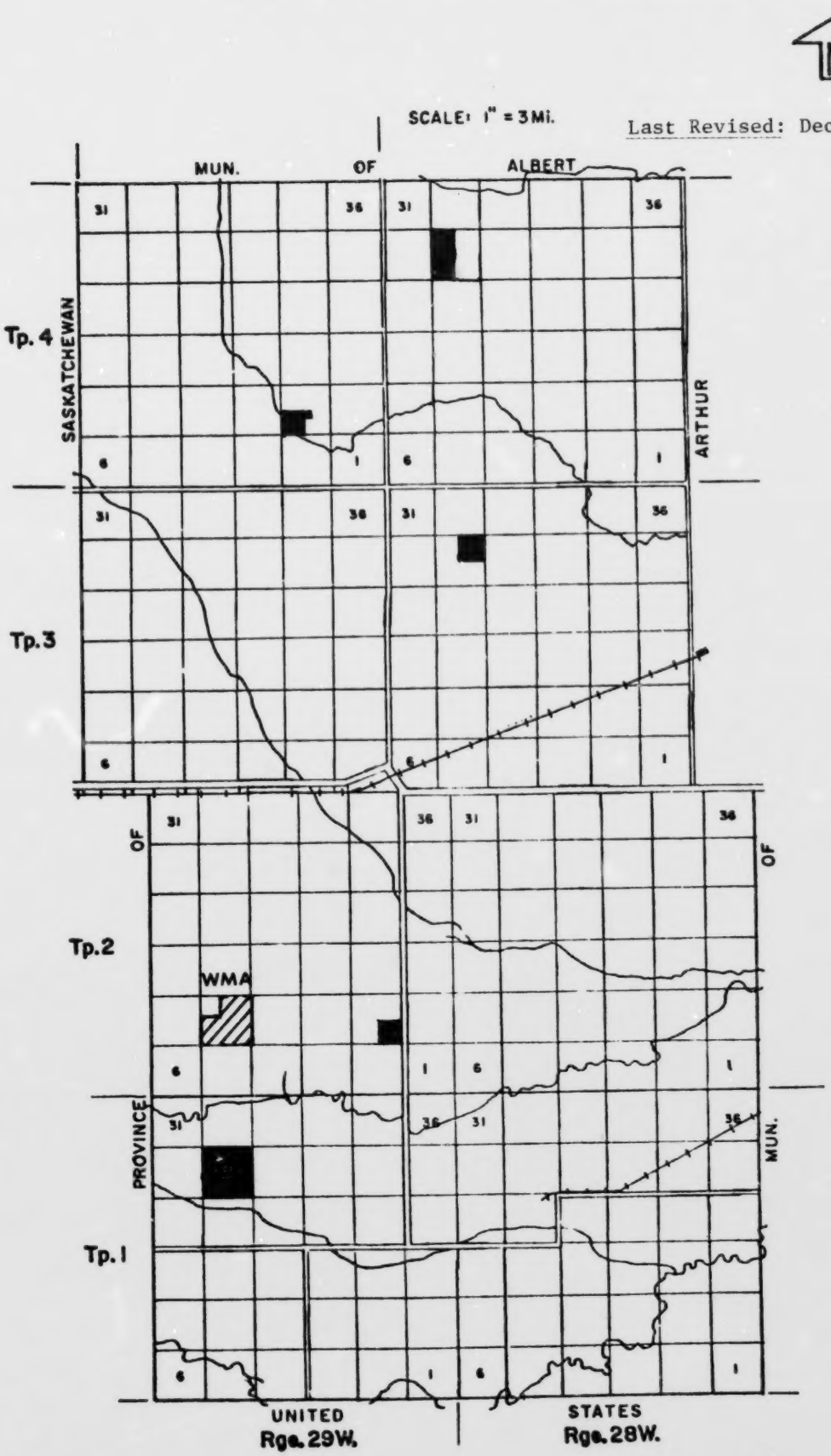

MUN. OF ELLICE

Last Revised: Dec. 31, 1983

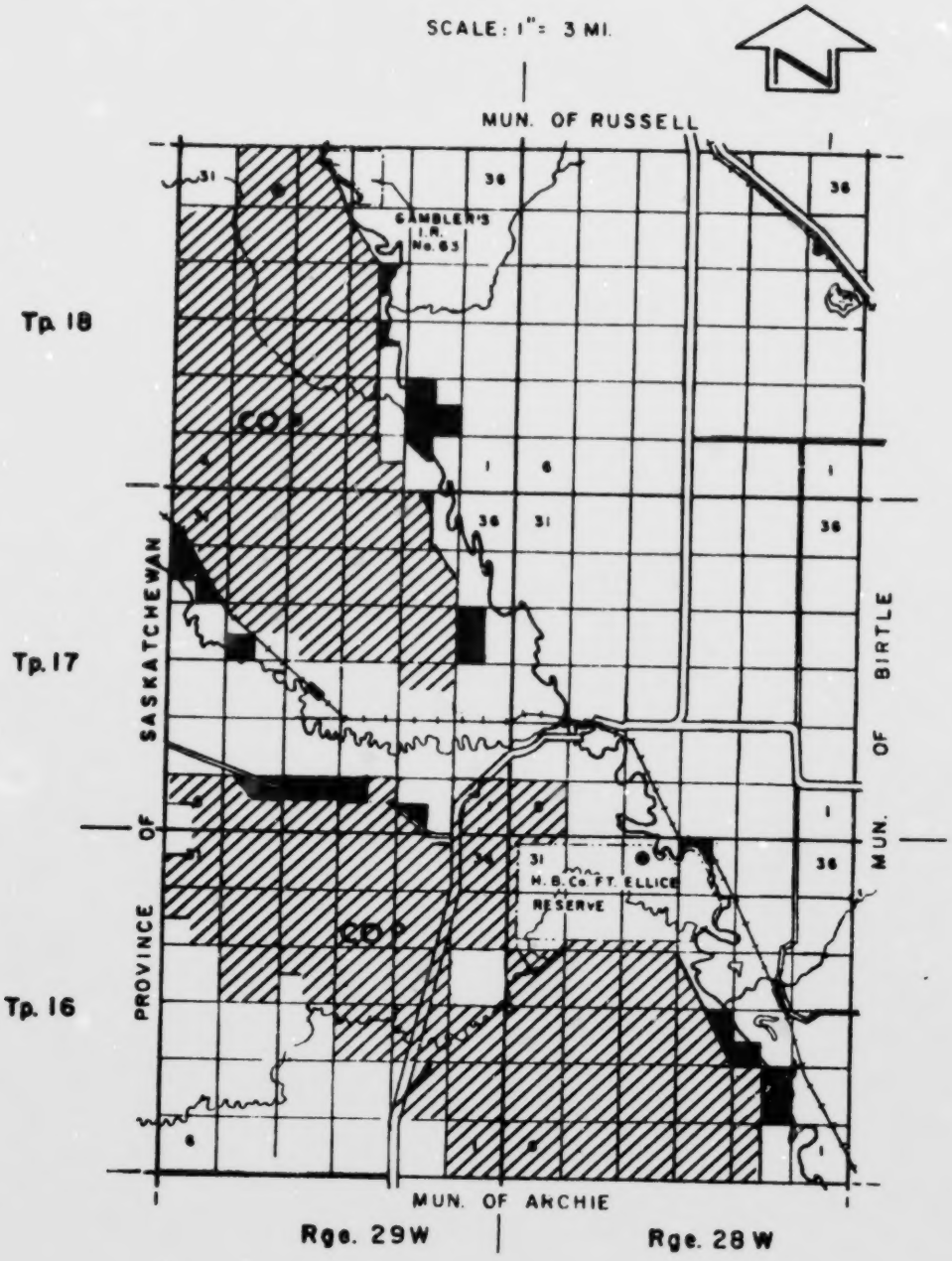

MUN. OF ELTON

SCALE: 1" = 3 MI.

Last Revised: December 31, 1977

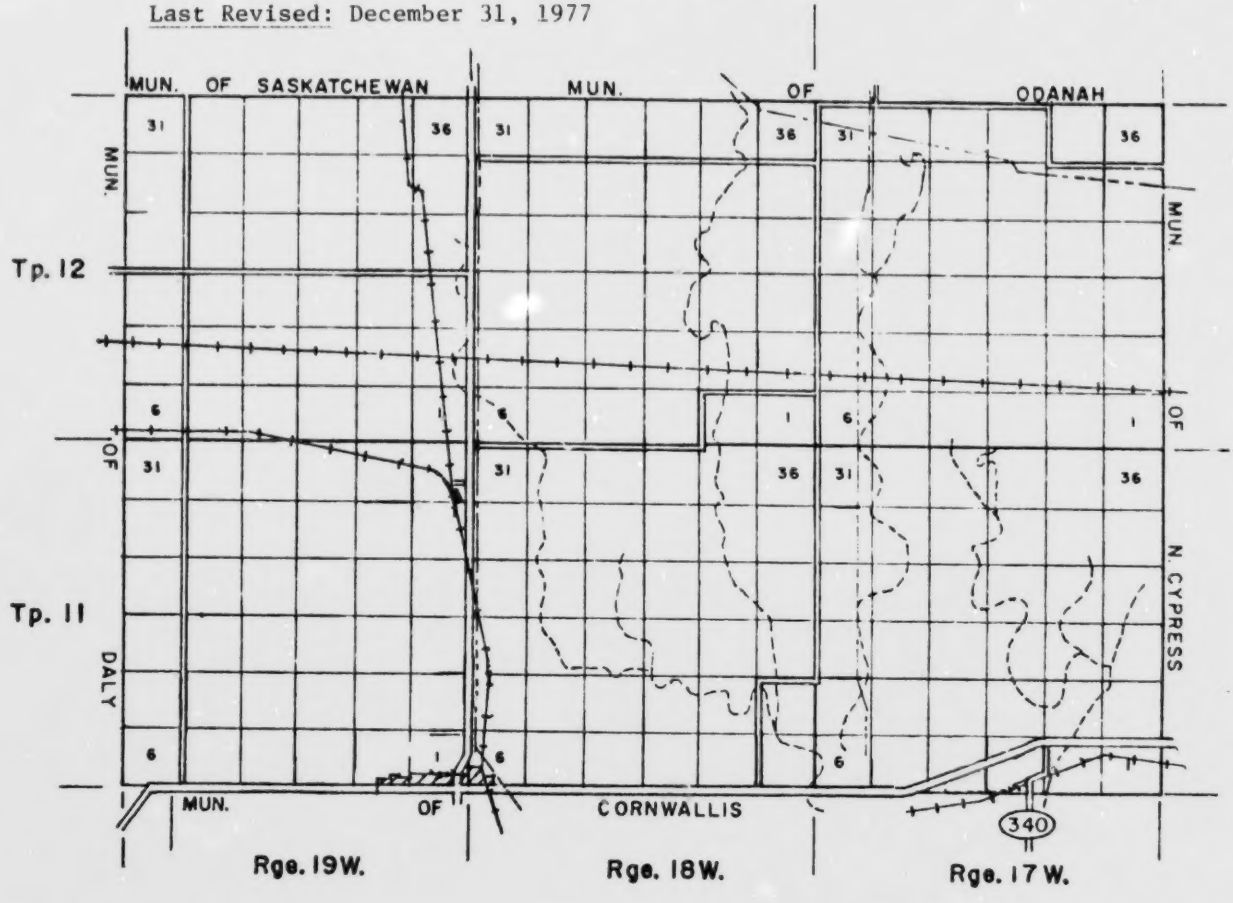

MUN. OF ERIKSDALE

Last Revised: Dec. 31, 1982

SCALE 1 INCH = 3 MILES

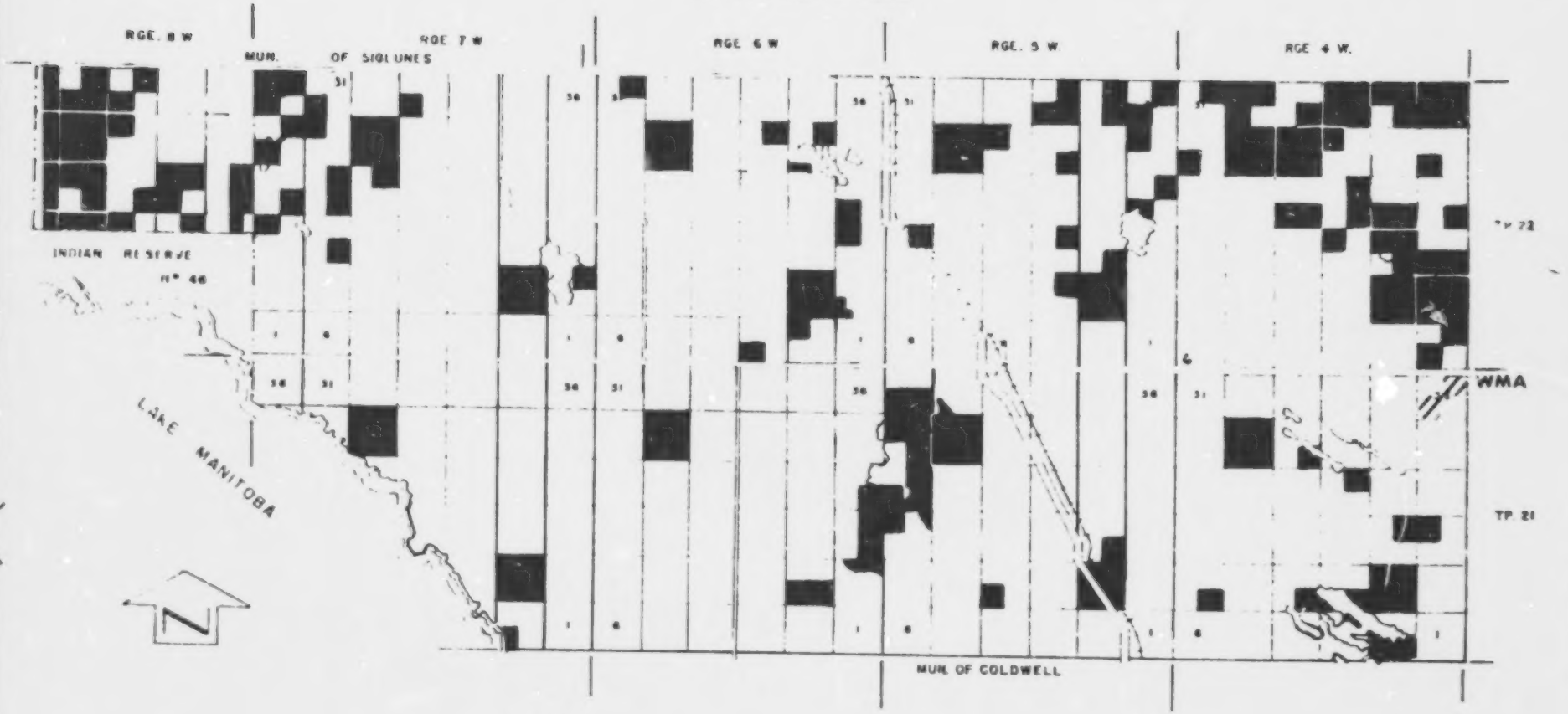

MUN. OF ETHELBERT

Last Revised: Dec. 31, 1984

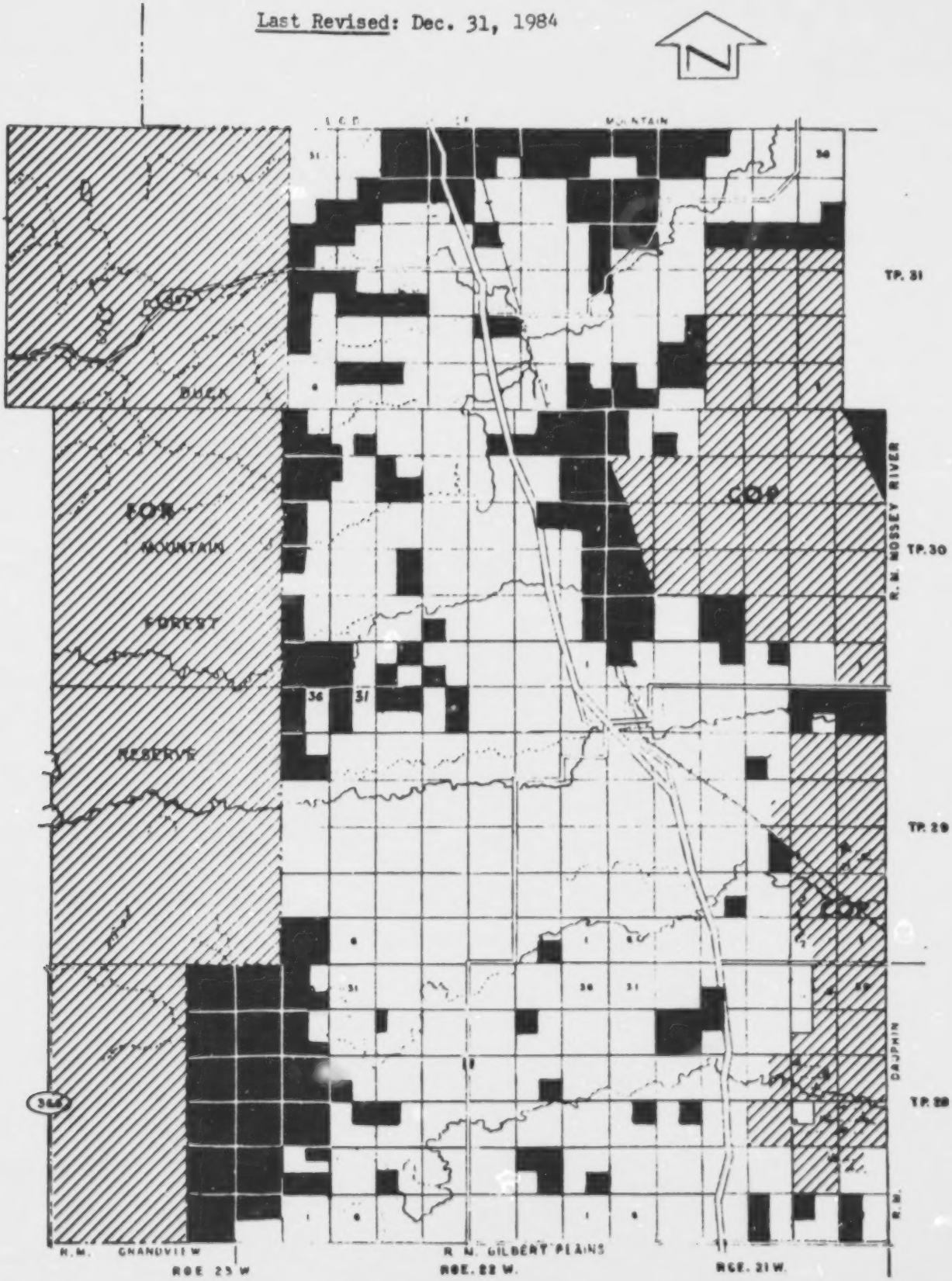

L. G. D. OF FISHER

Last Revised: Dec. 31, 1984

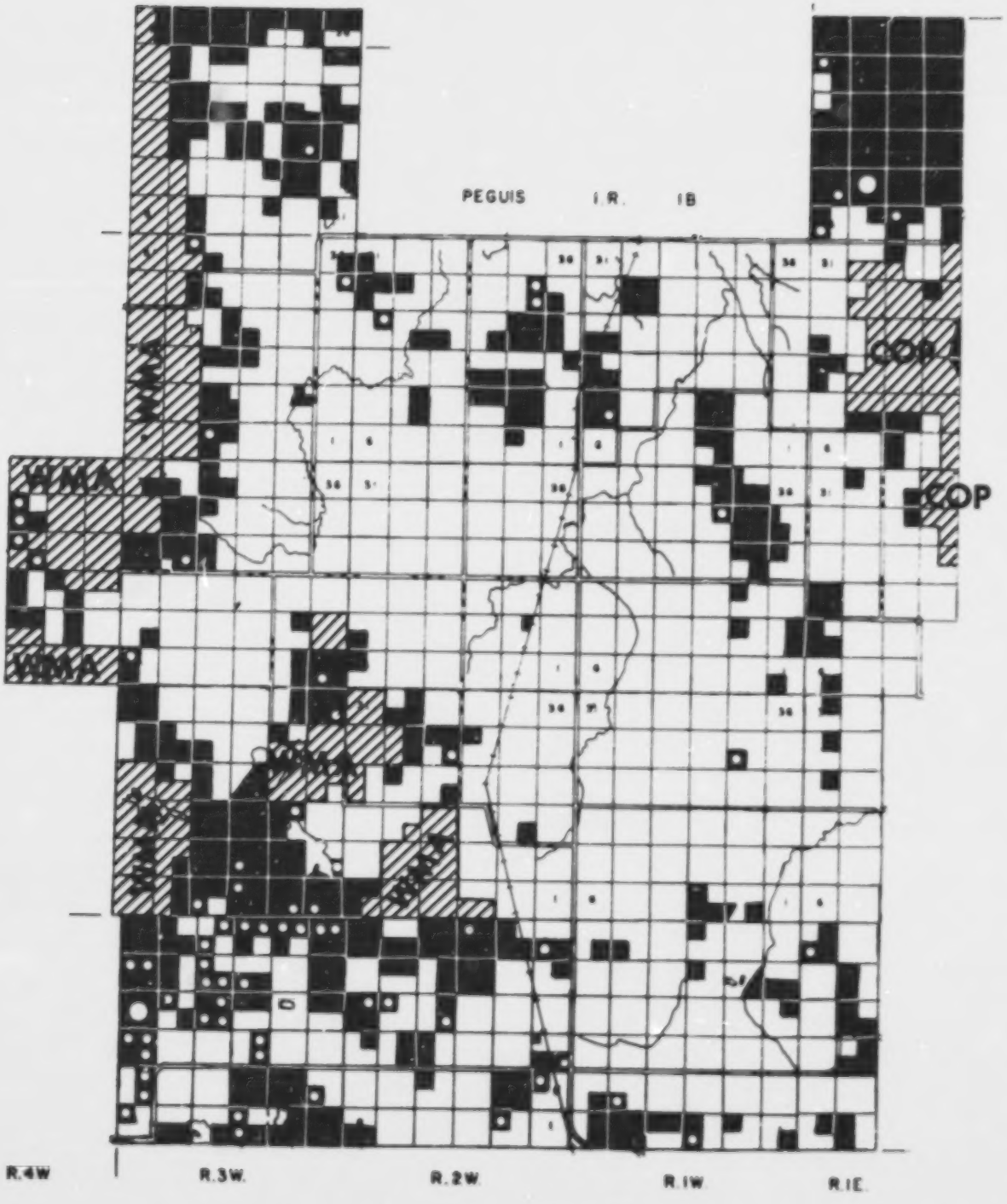

MUN. OF FRANKLIN

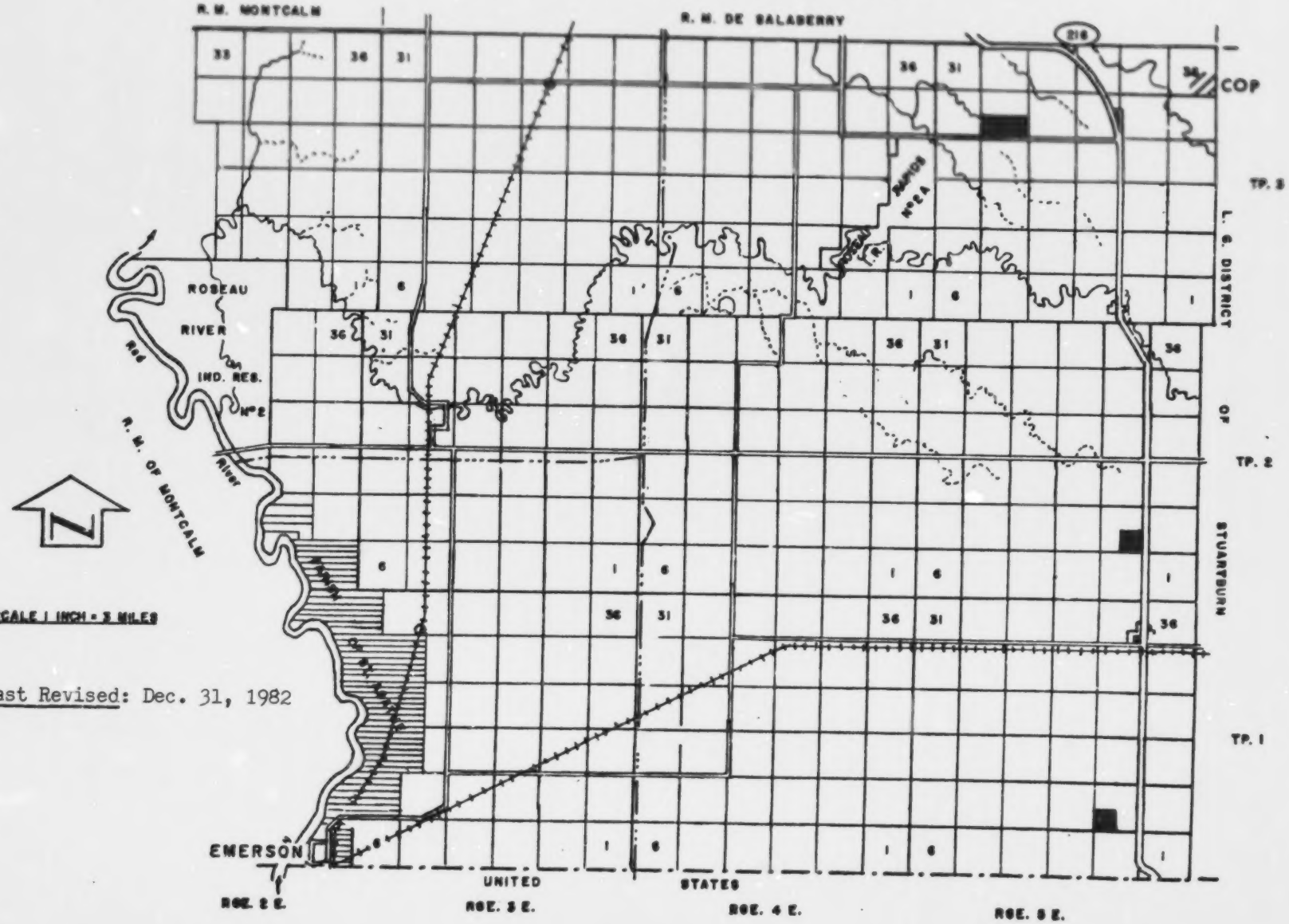

Last Revised: Dec. 31, 1982

MUN. OF GILBERT PLAINS

Last Revised: Dec. 31, 1983

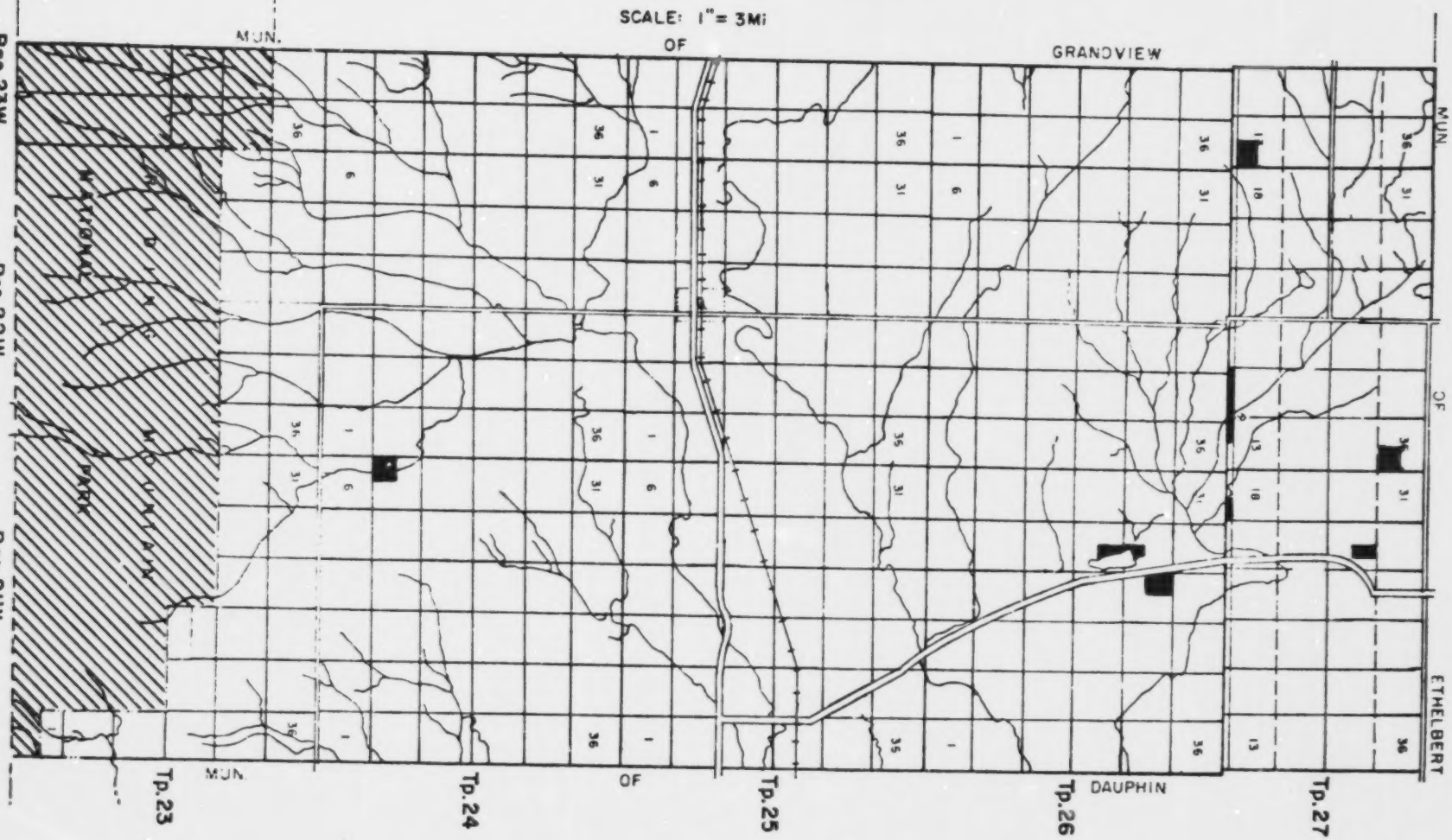

MUN. OF GIMLI

L Revised: Dec. 31, 1977

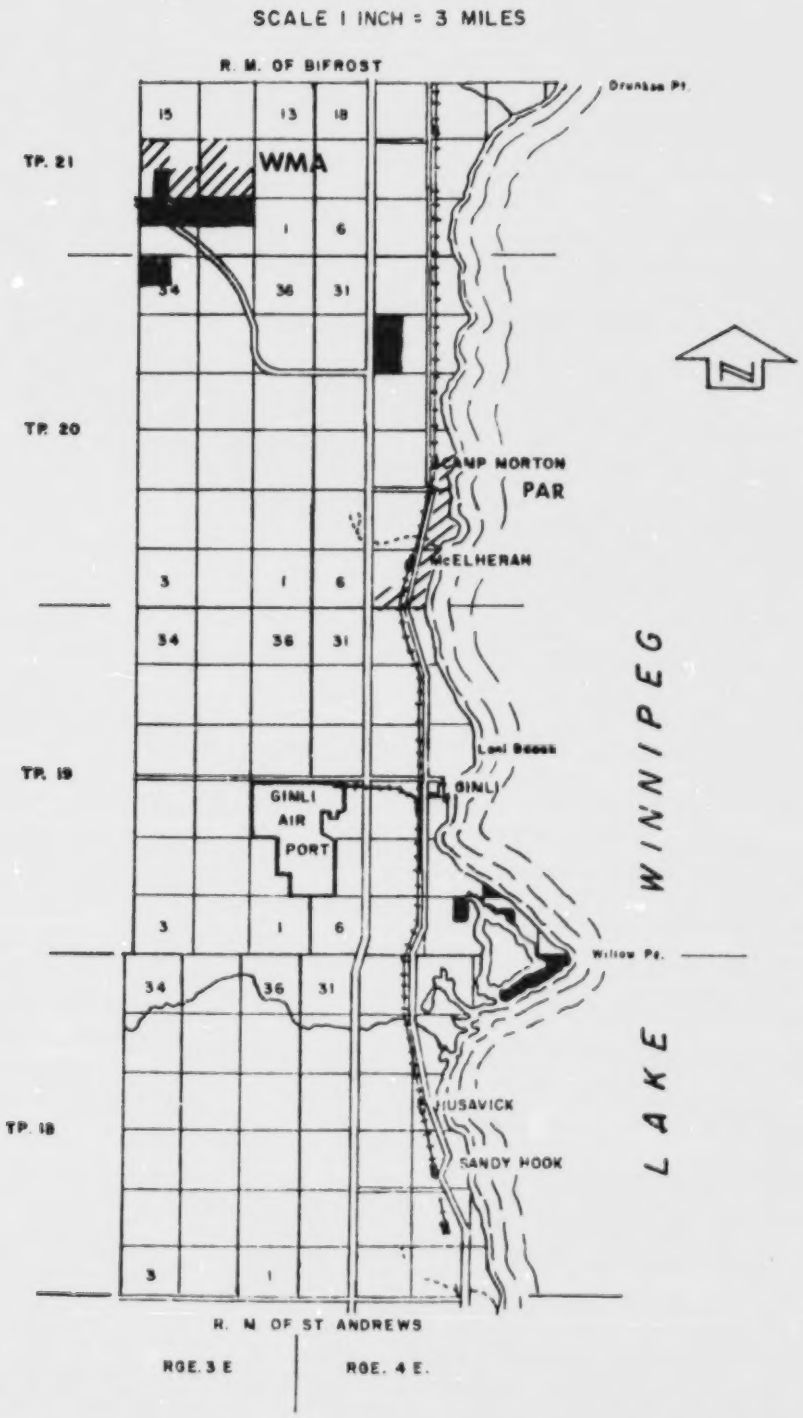

MUN. OF GLENELLA

SCALE: 1½ 3 MILES

Last Revised: Dec. 31, 1984

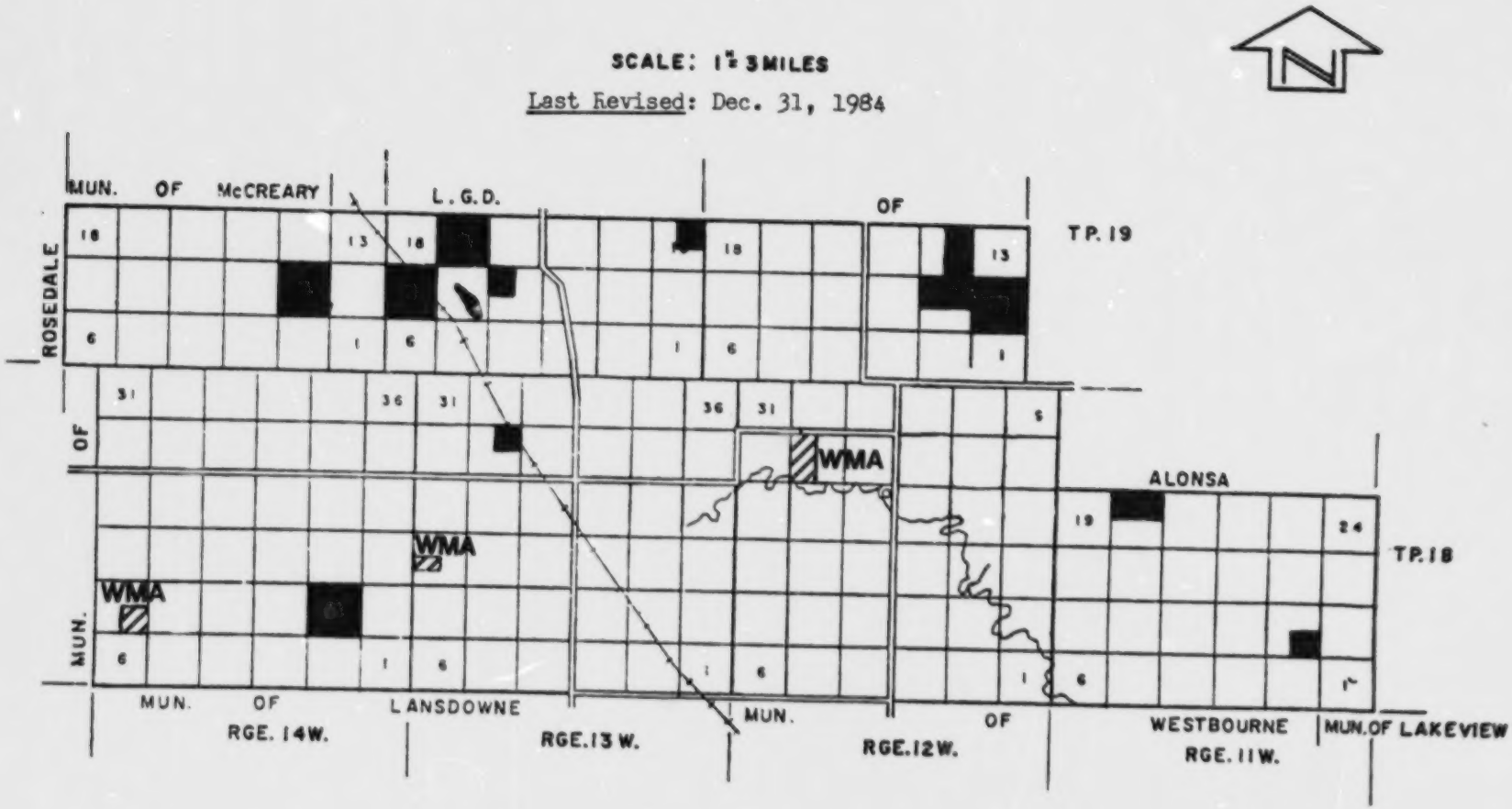

MUN. OF GLENWOOD

SCALE 1 INCH = 3 MILES

Last Revised: Dec. 31, 1982

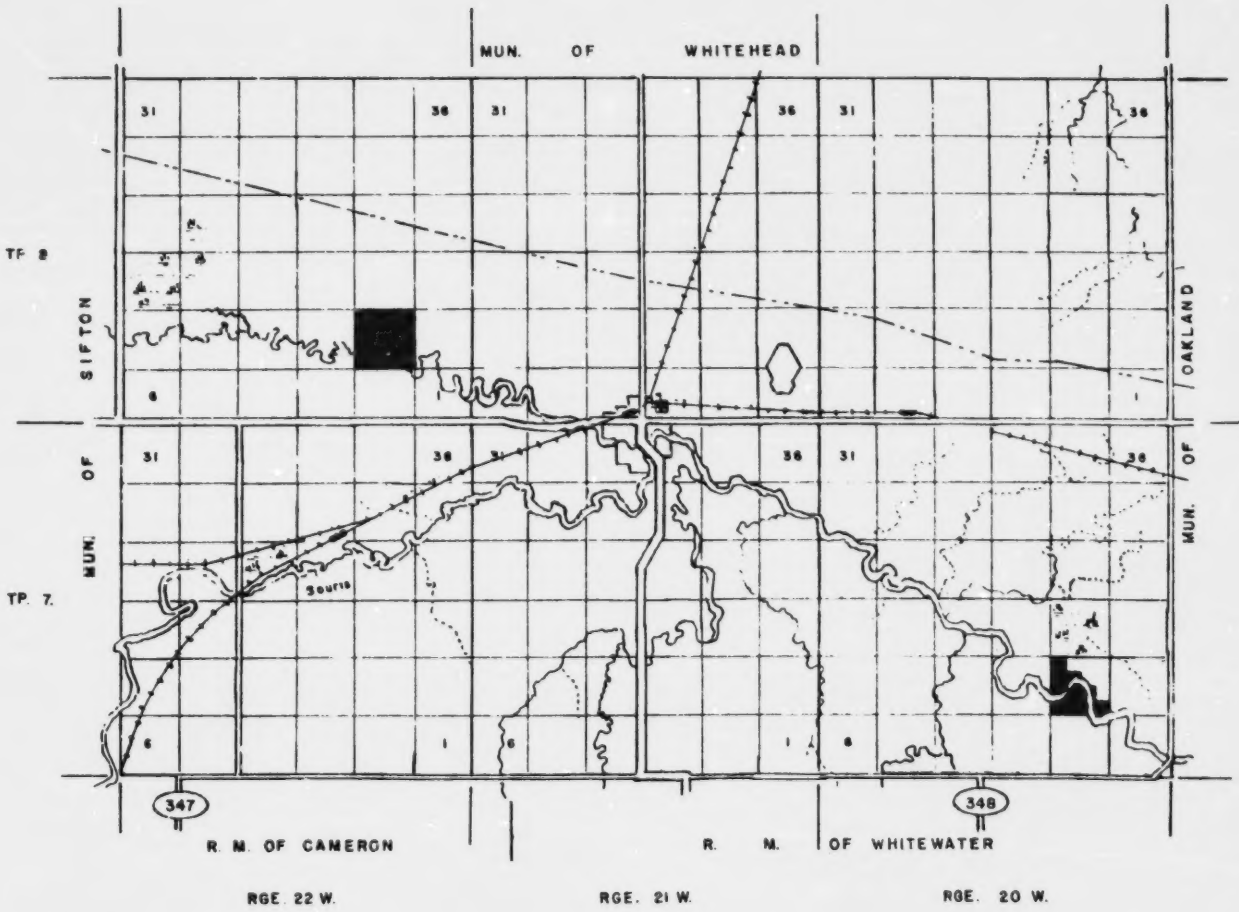

LOCAL GOVERNMENT DISTRICT OF GRAHAMDALE

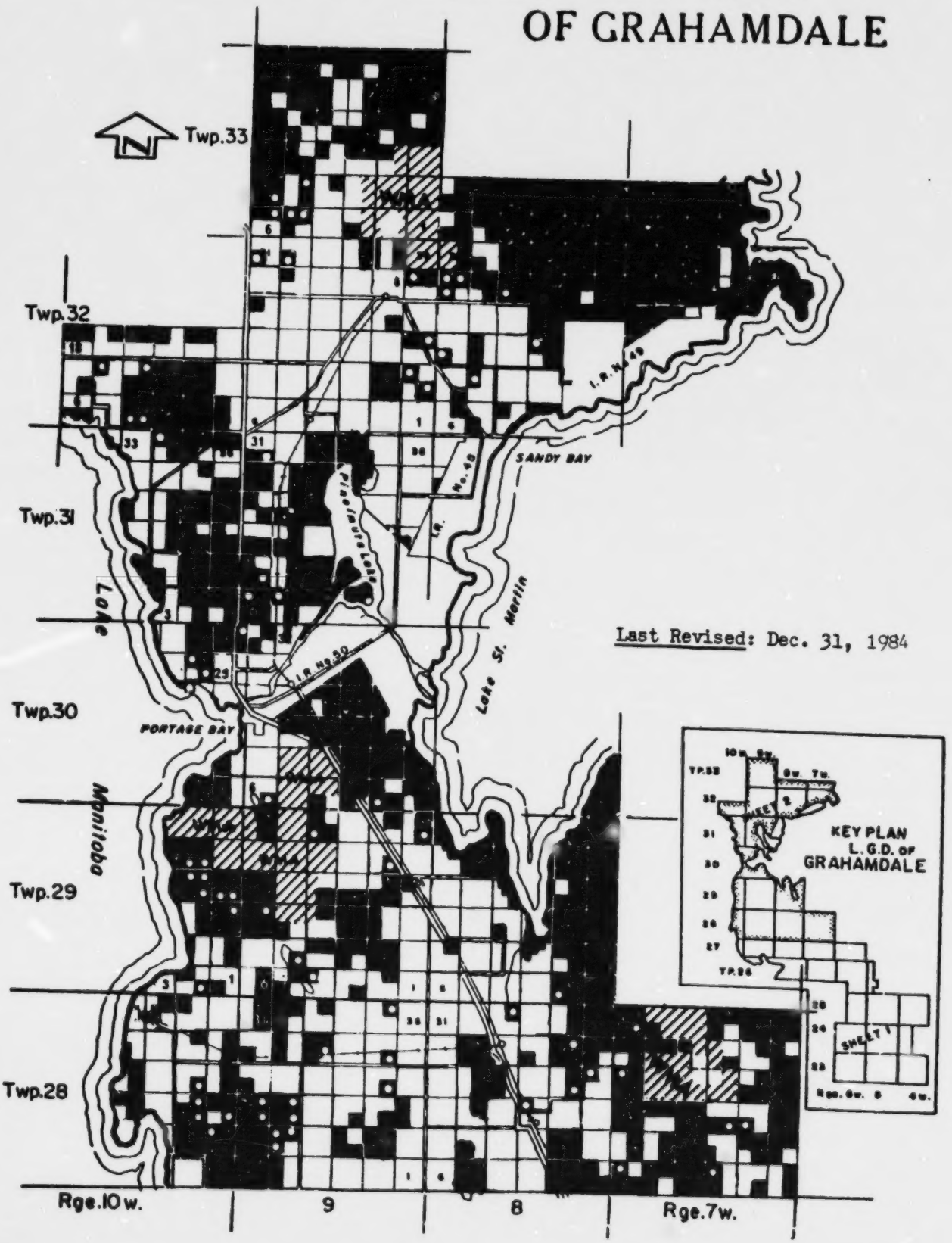

Last Revised: Dec. 31, 1984

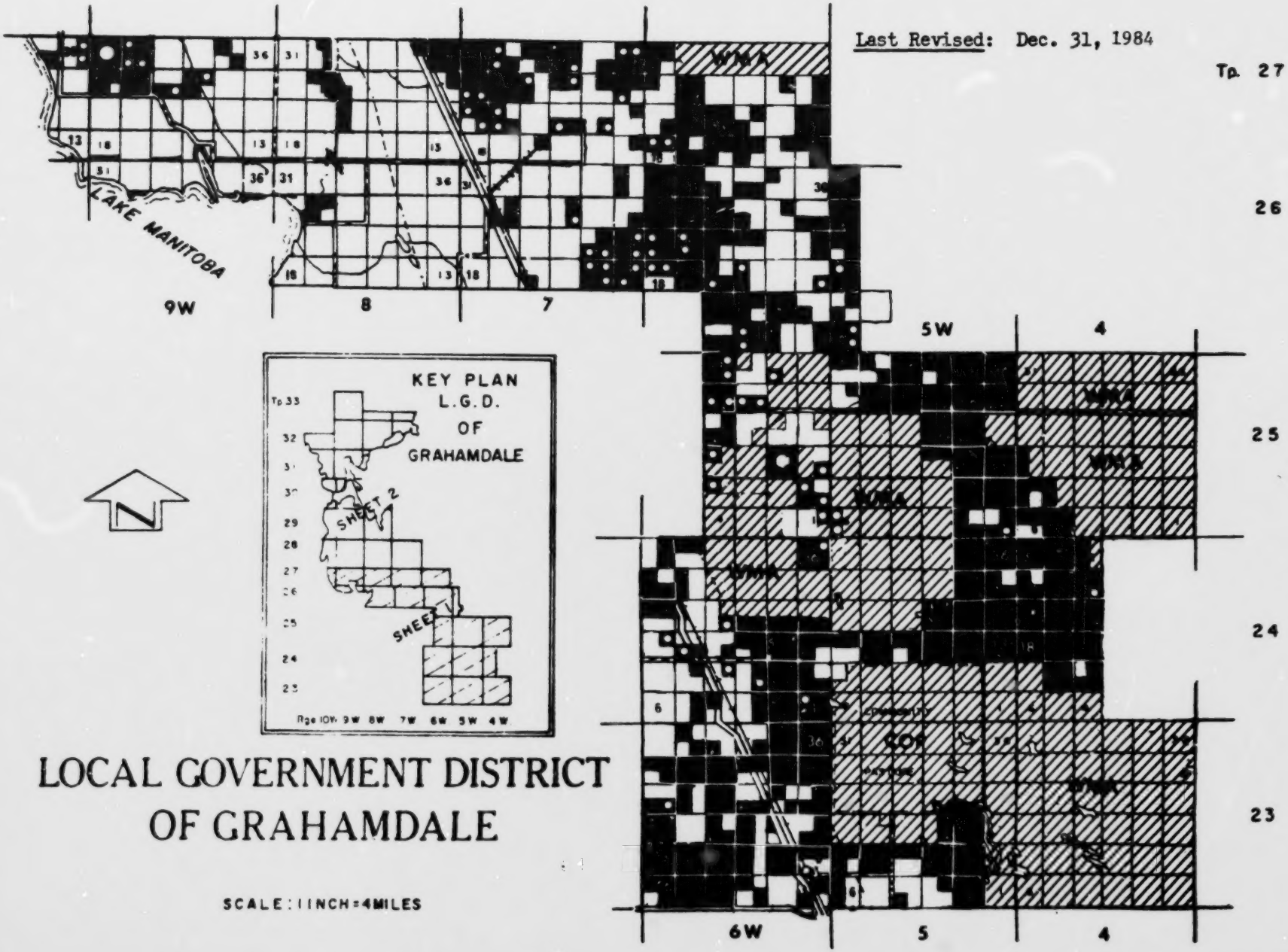

LOCAL GOVERNMENT DISTRICT OF GRAHAMDALE

SCALE: 1 INCH = 4 MILES

LOCAL GOVERNMENT DISTRICT OF GRAND RAPIDS

Last Revised: December 31, 1984.

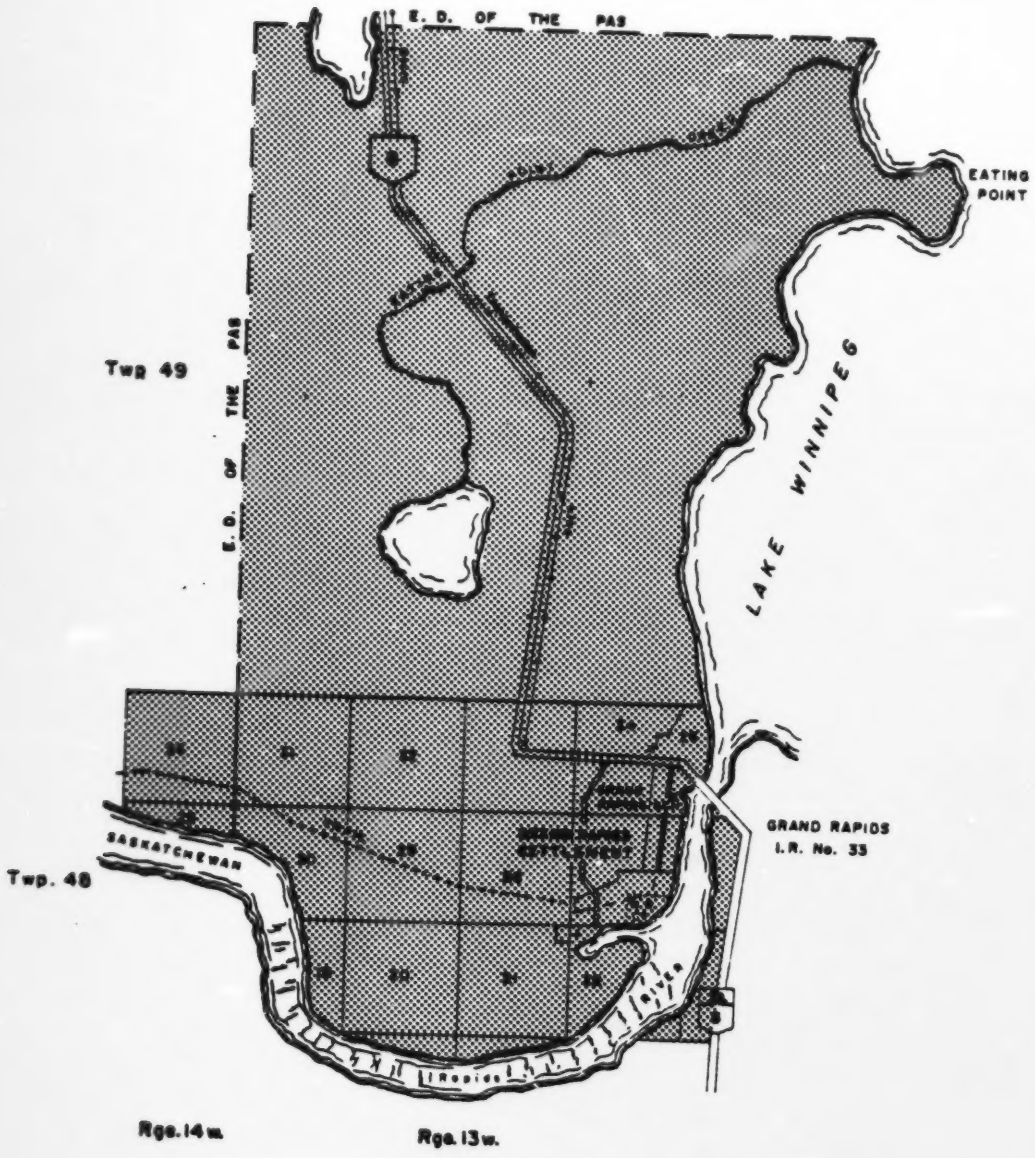

MUN. OF GRANDVIEW

Last revised: December 31, 1979

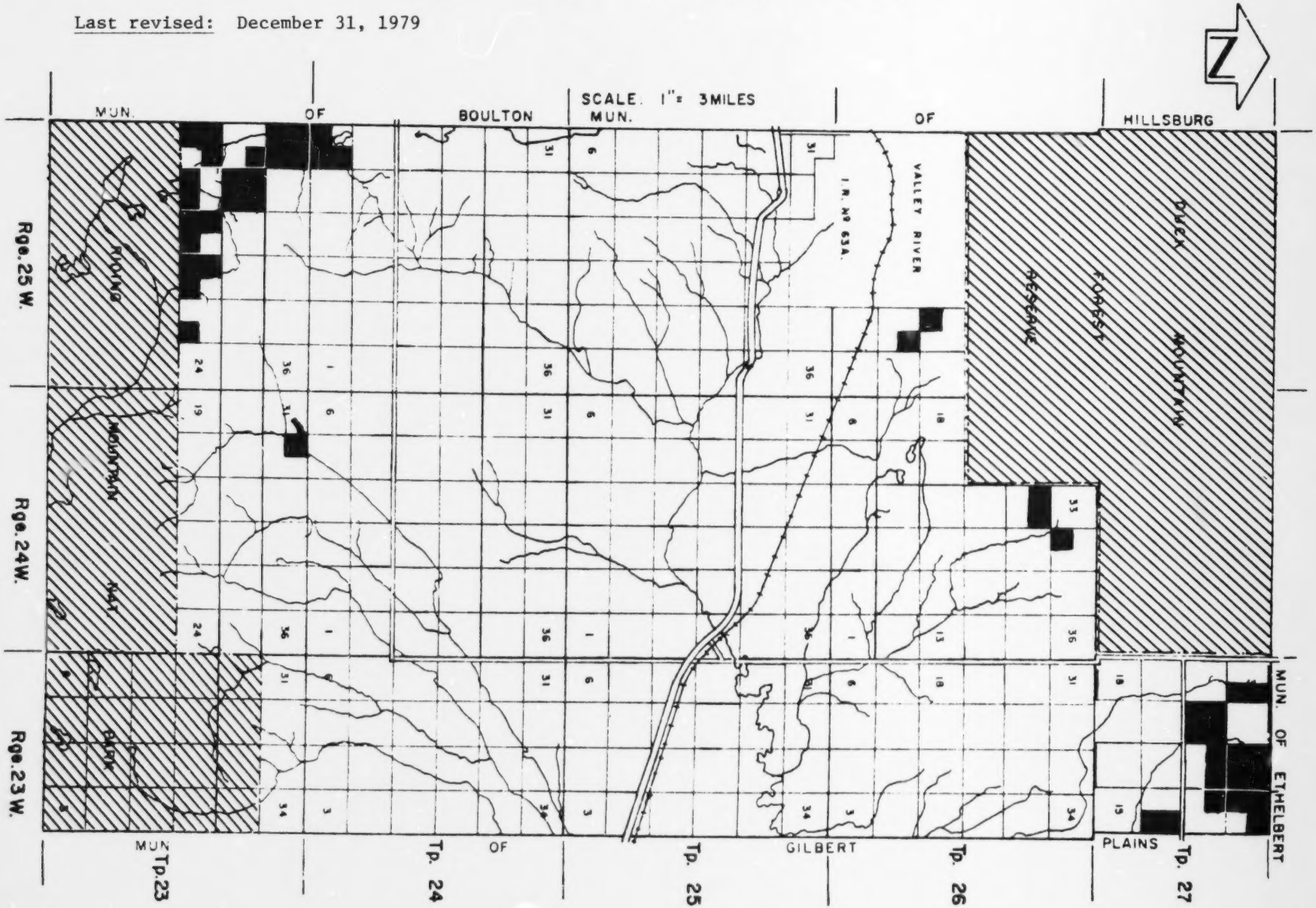

MUN. OF GREY

Last Revised: December 31, 1984

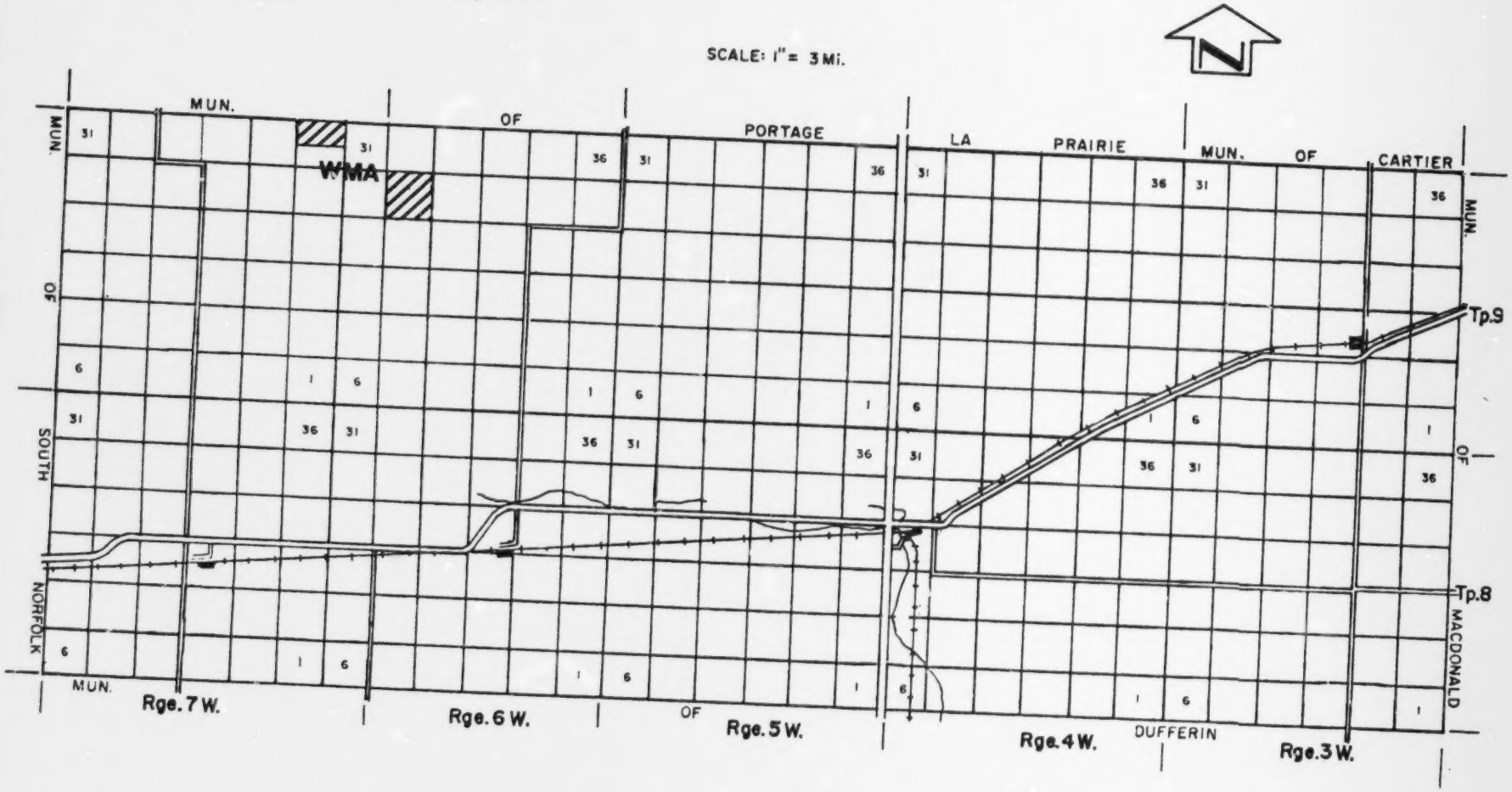

MUN. OF HAMIOTA

SCALE: 1" = 3Mi.

Last Revised: December 31, 1977

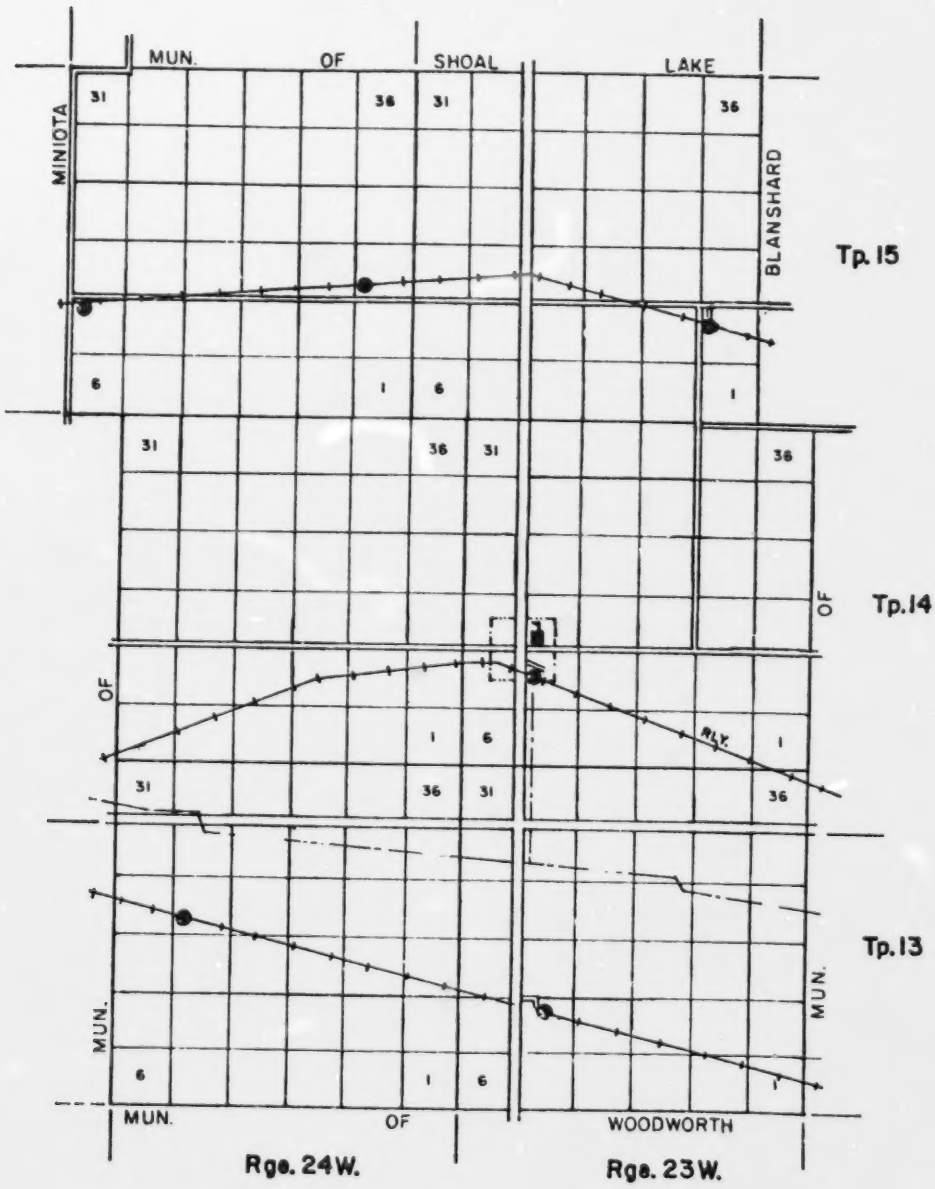

MUN. OF HANOVER

Last Revised: Dec. 31, 1982

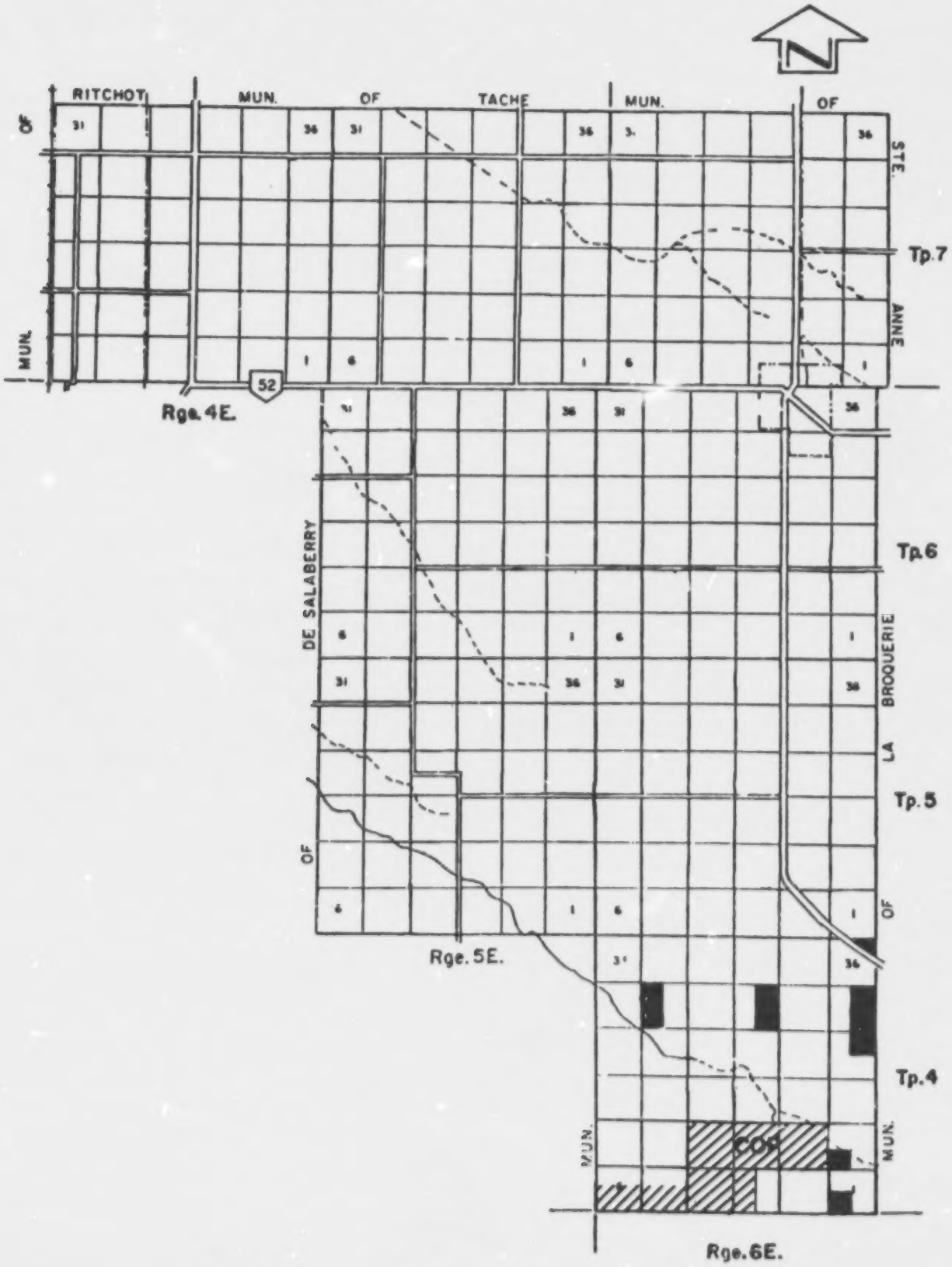

MUN. OF HARRISON

SCALE: 1" = 3 Mi.

Last Revised: Dec. 31, 1984

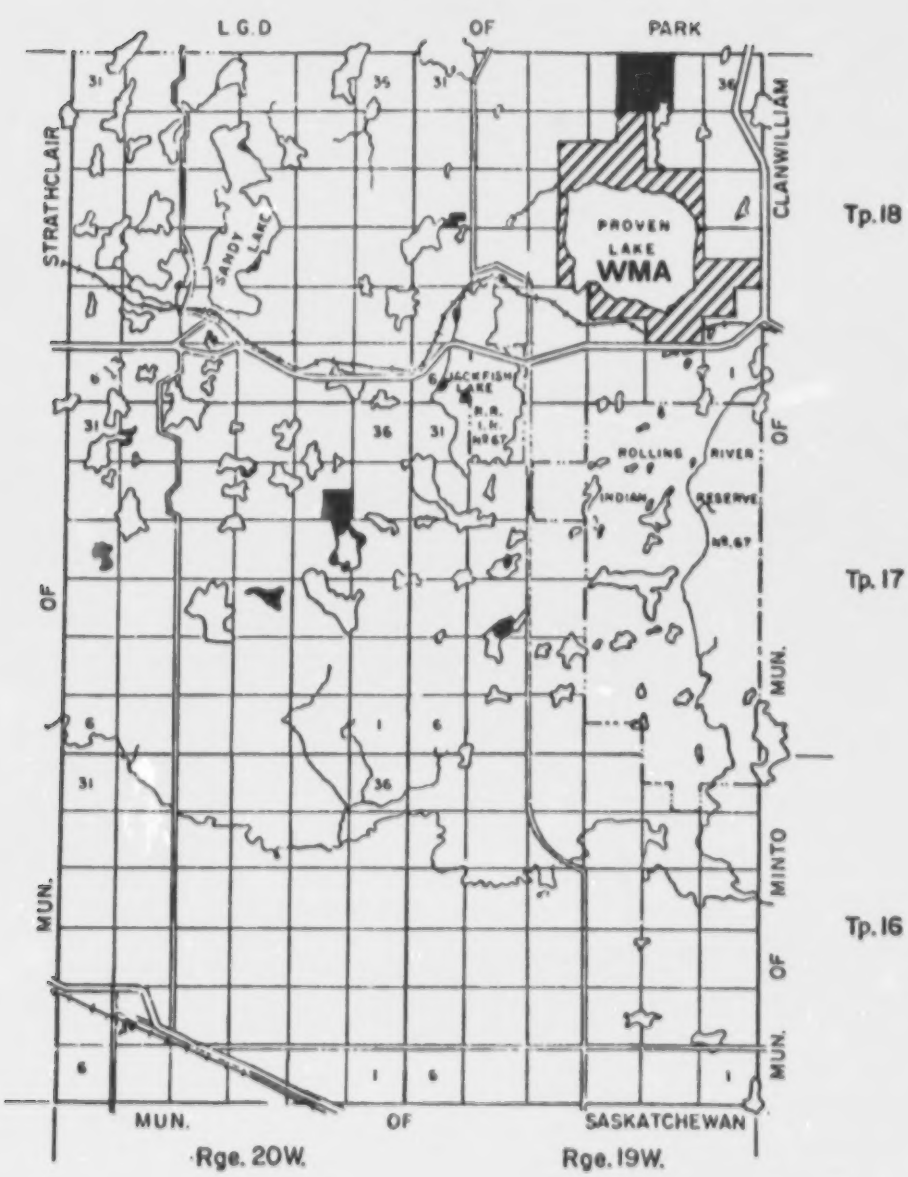

HECLA

Last Revised: December 31, 1978

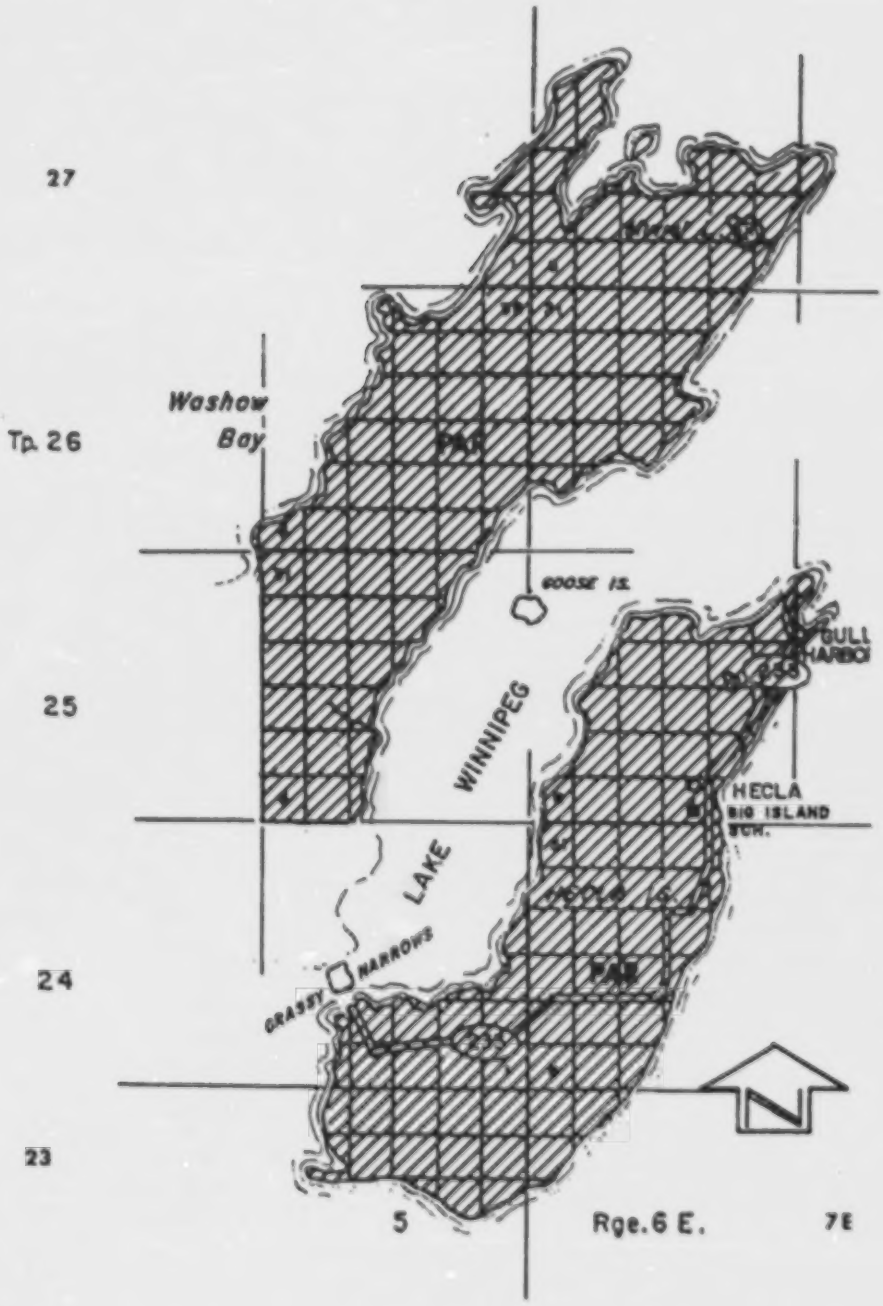

MUN. OF HILLSBURG

Last Revised: Dec. 31, 1982

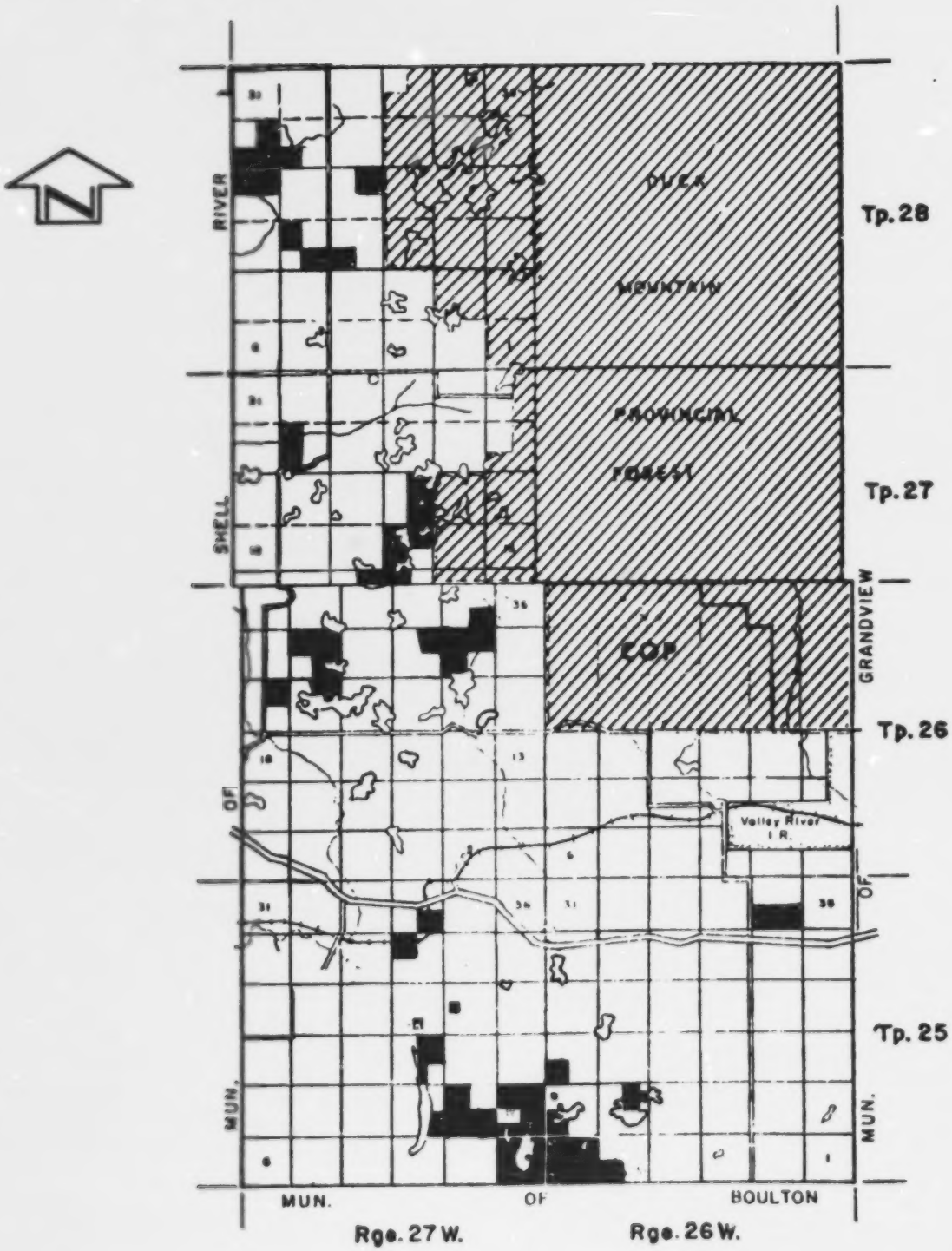

MUN. OF LA BROQUERIE

Last Revised: Dec. 31, 1983

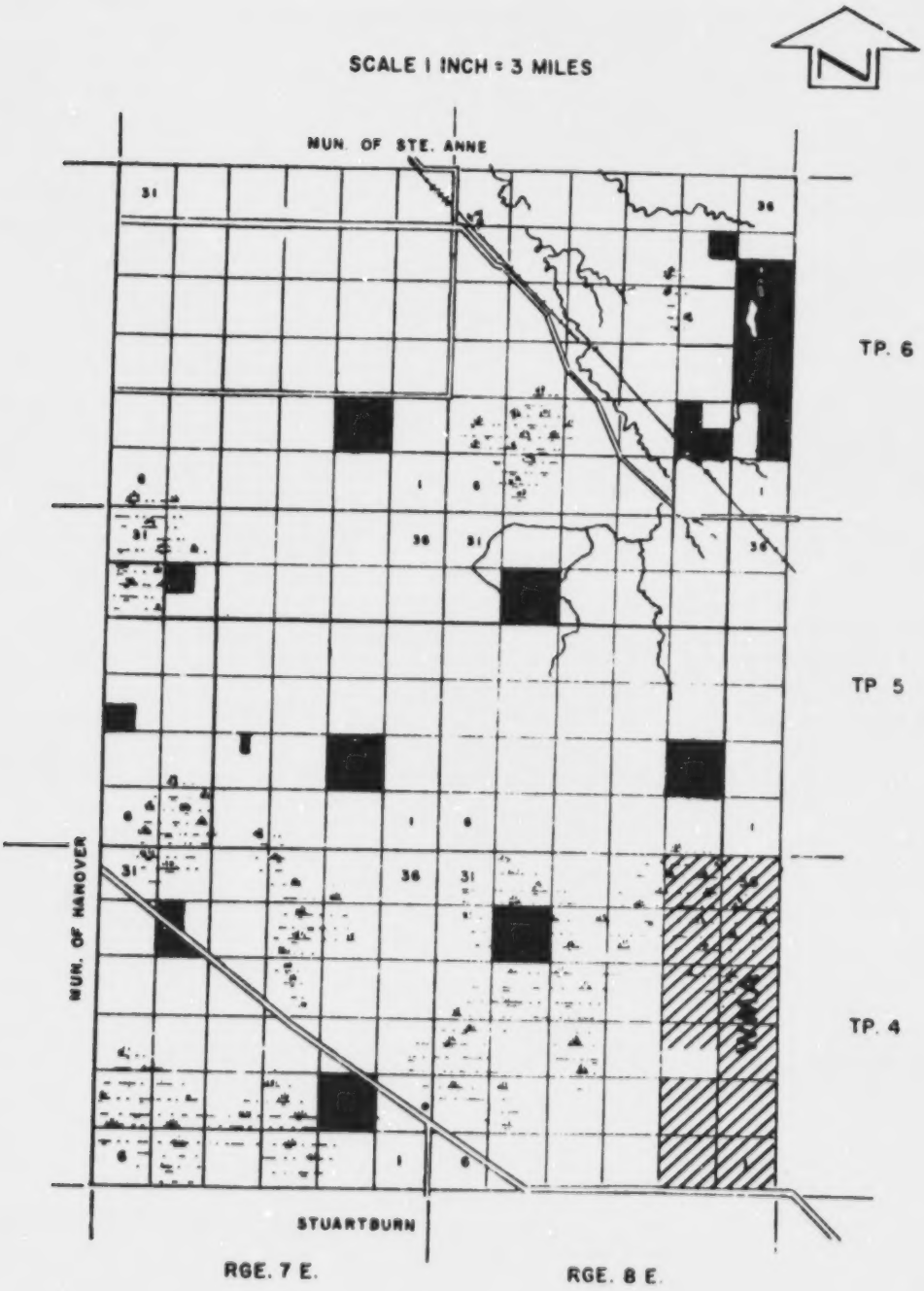

MUN. OF LAC DU BONNET

Last Revised: Dec. 31, 1984

SCALE: 1" = 4 Mi.

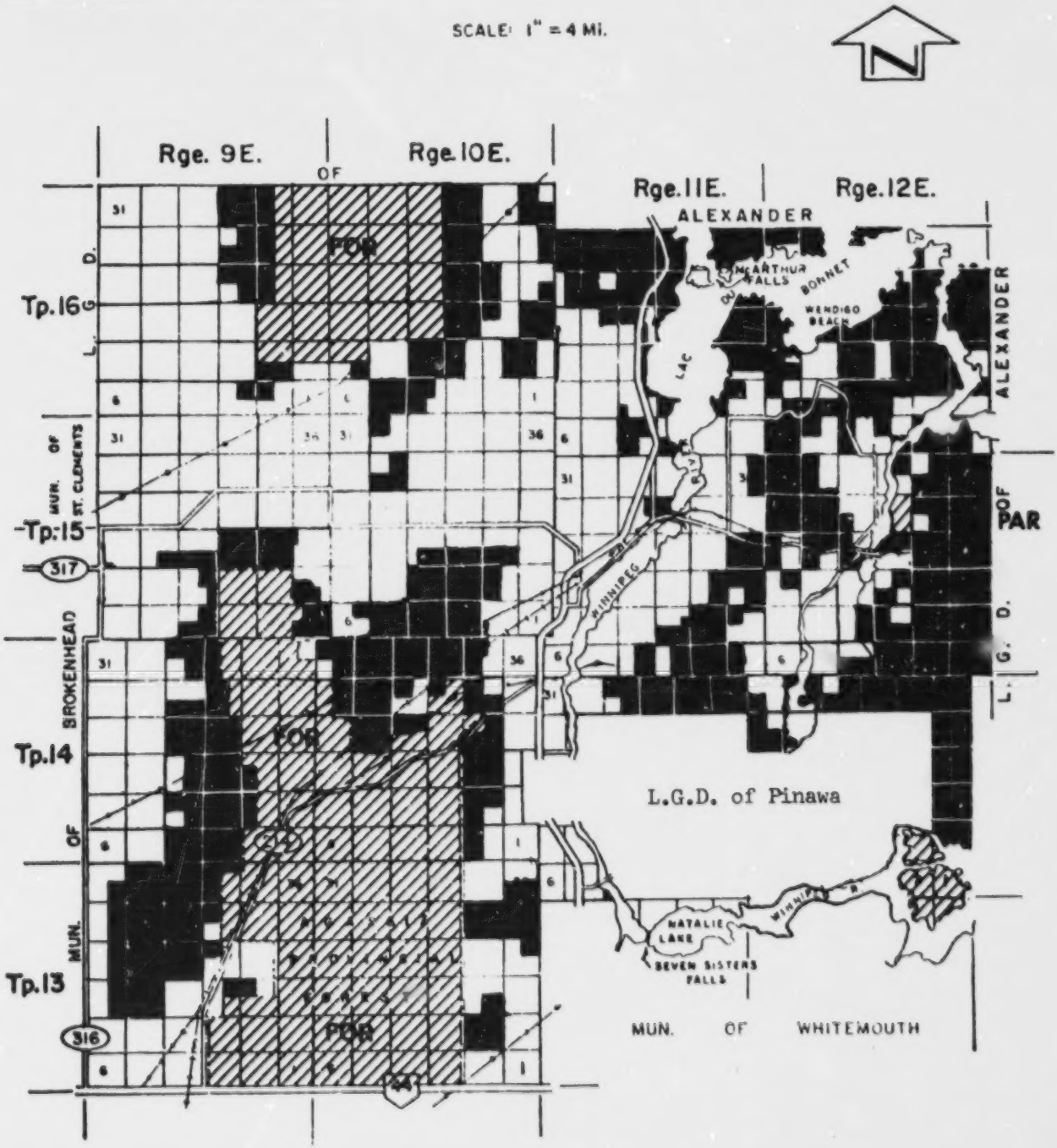

MUN. OF LAKEVIEW

Last Revised: Dec. 31, 1982

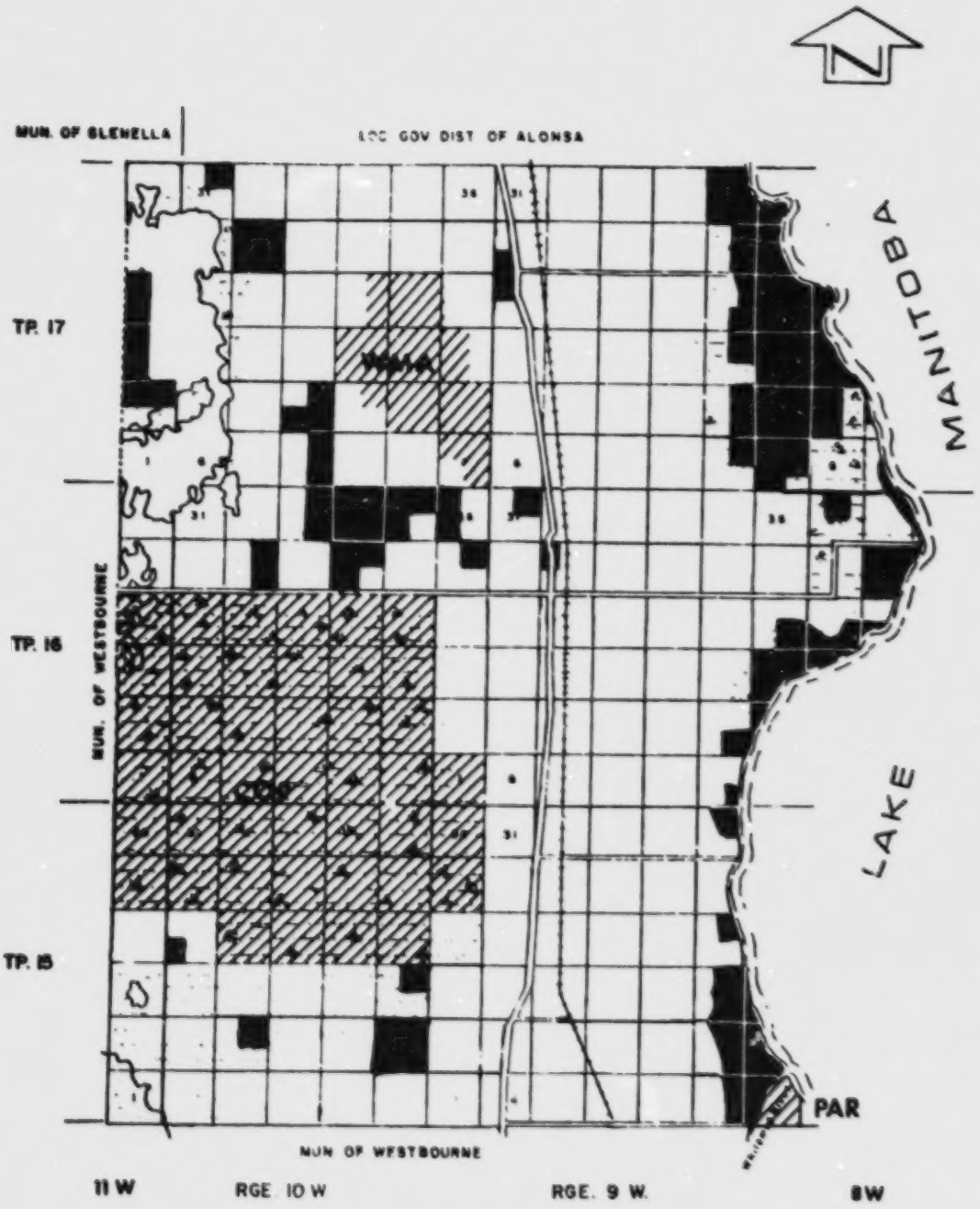

MUN. OF LANGFORD

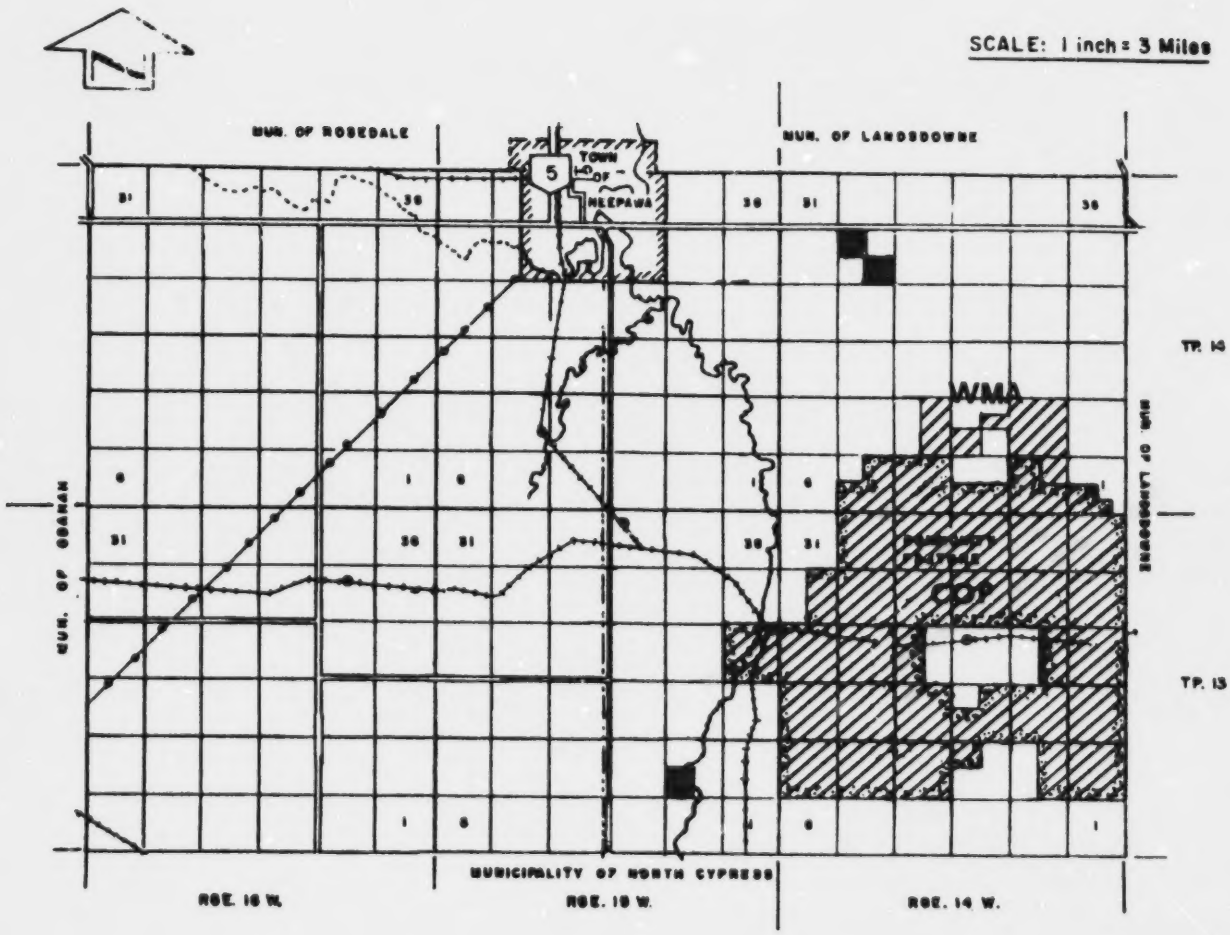

Last Revised: Dec. 31, 1984

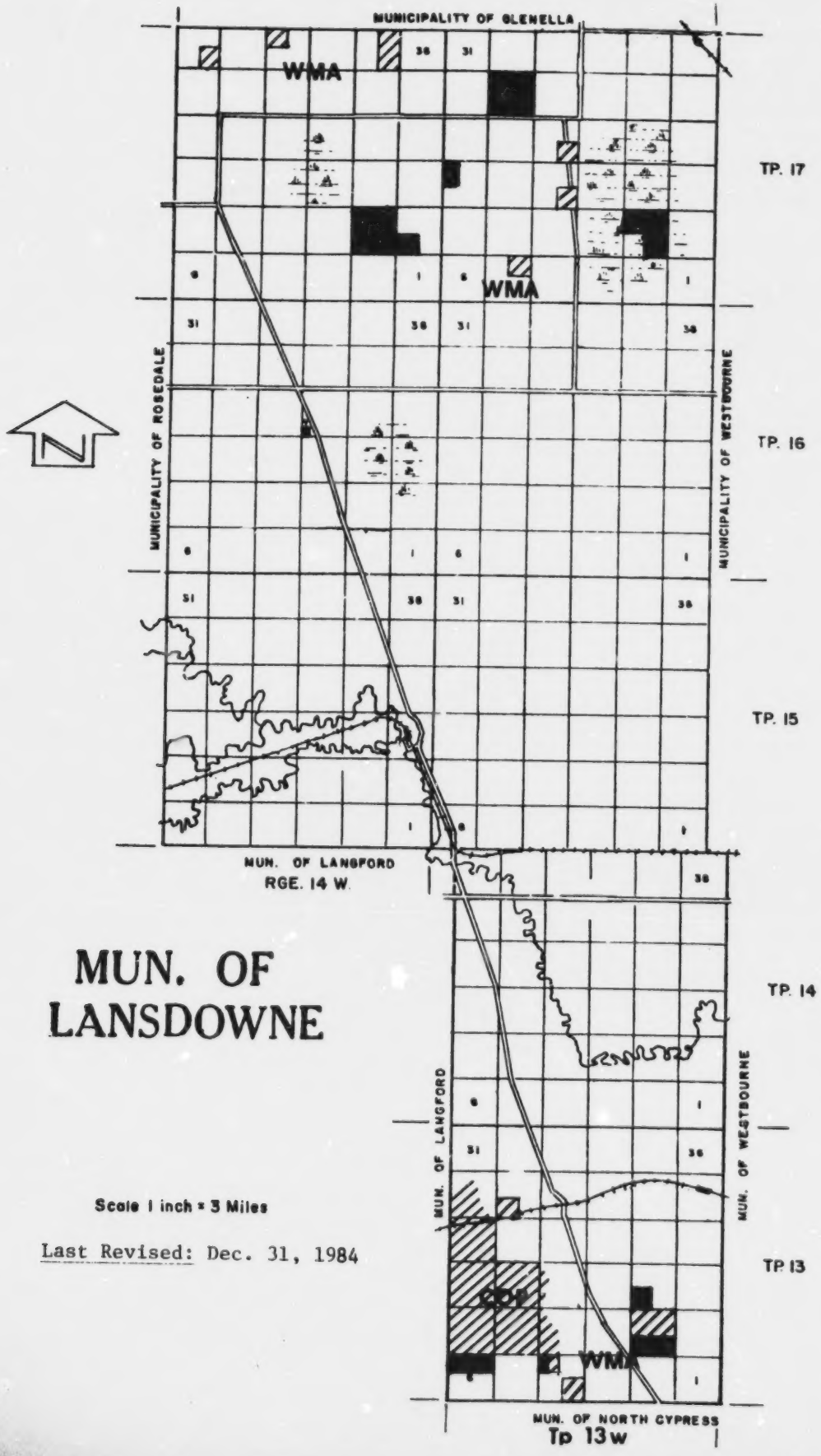

MUN. OF LANSDOWNE

Scale 1 inch = 3 Miles

Last Revised: Dec. 31, 1984

MUN. OF LAWRENCE

Last Revised: Dec. 31, 1984

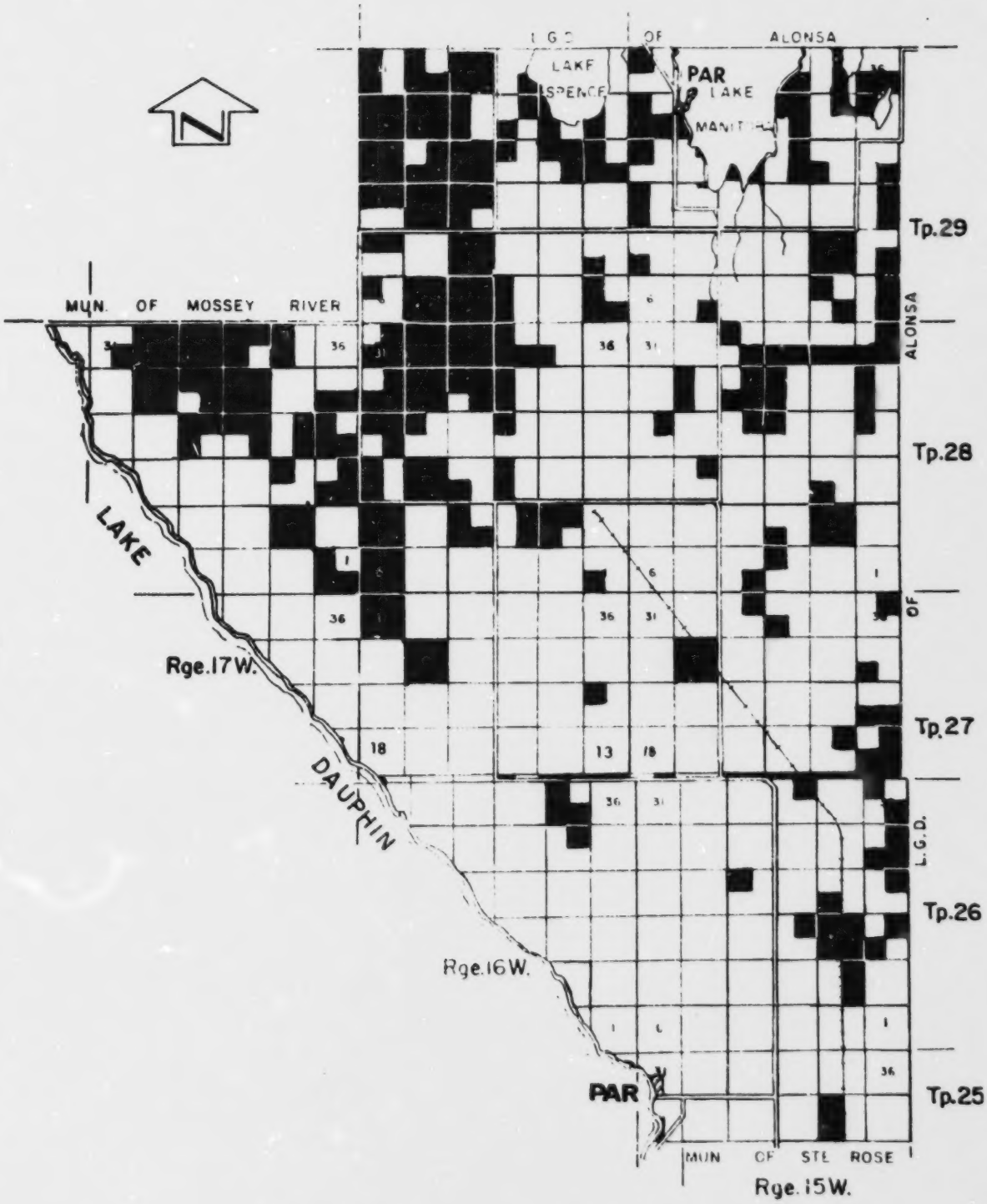

MUNICIPALITY OF LORNE

Last Revised: December 31, 1979

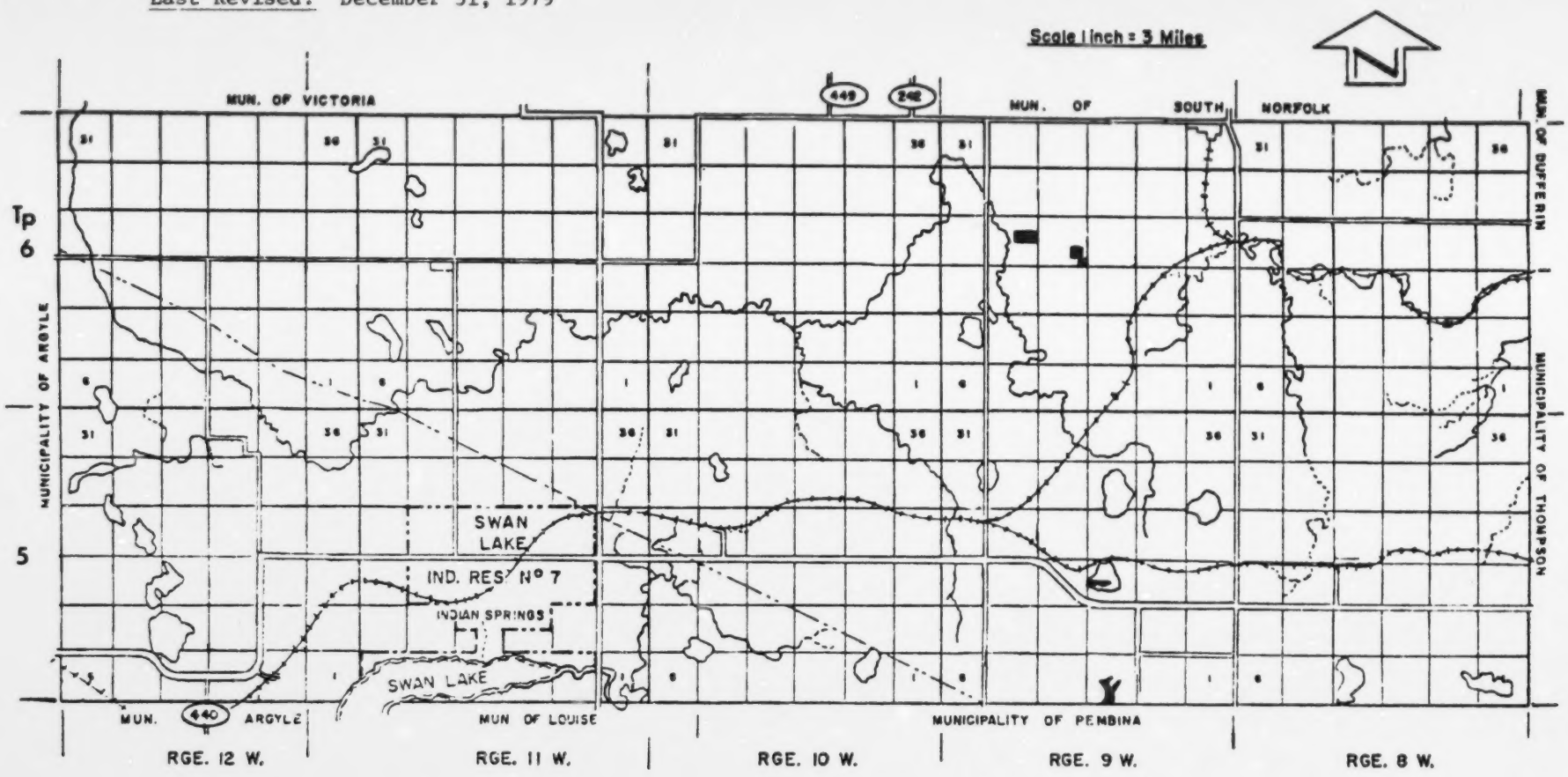

MUN. OF LOUISE

Last Revised: Dec. 31, 1984

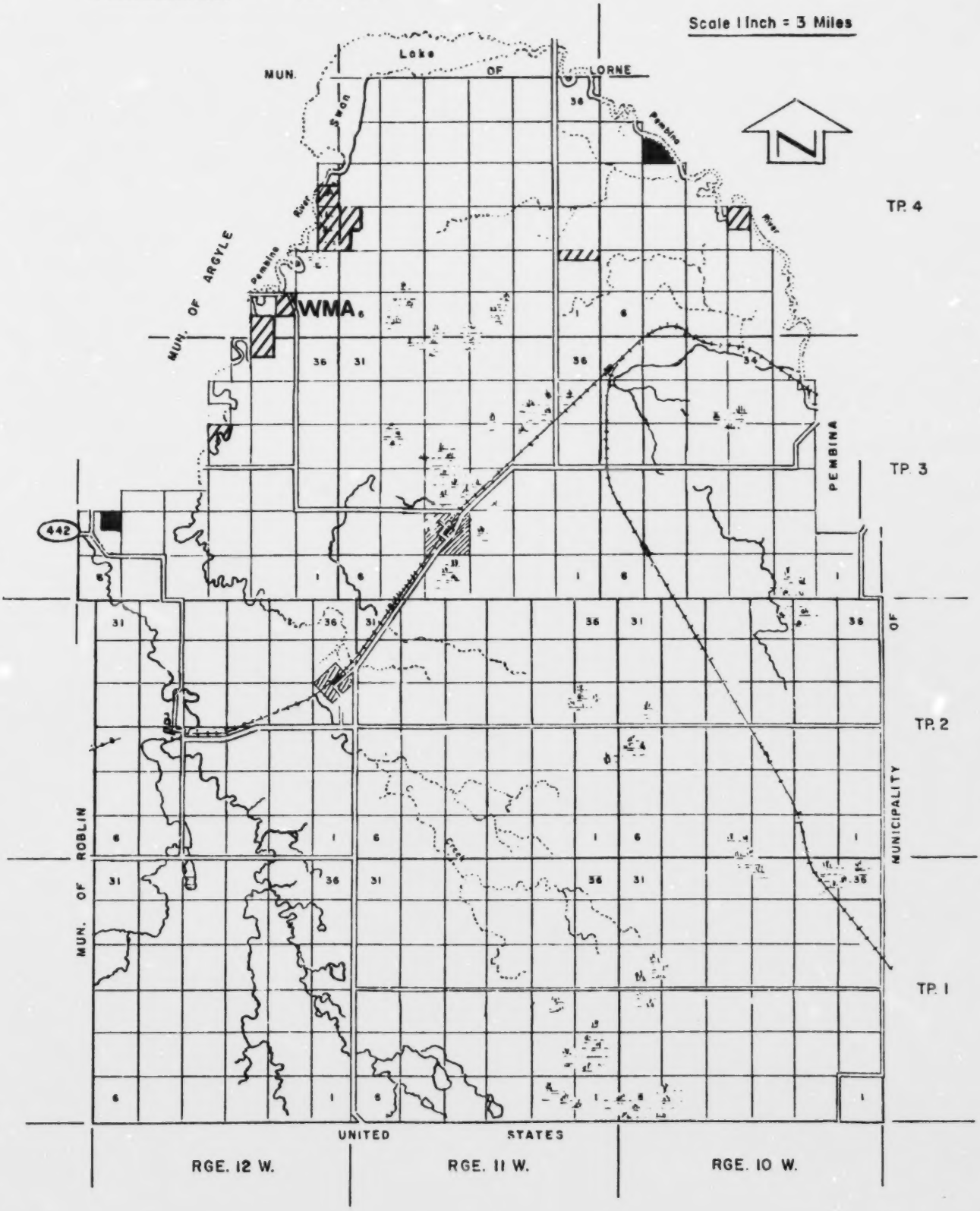

MUN OF MACDONALD

Last Revised: Dec. 31, 1977

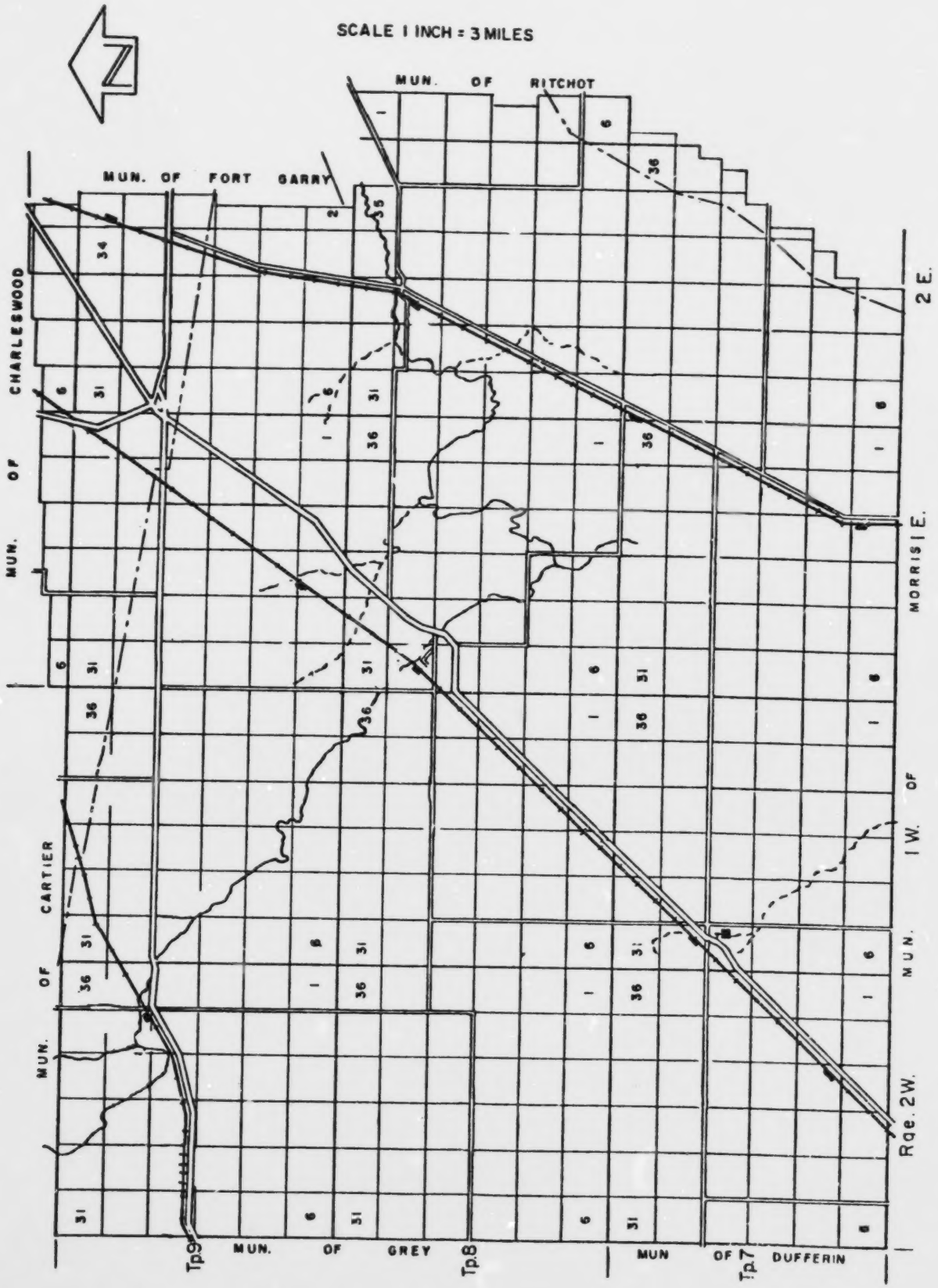

MUN. OF McCREARY

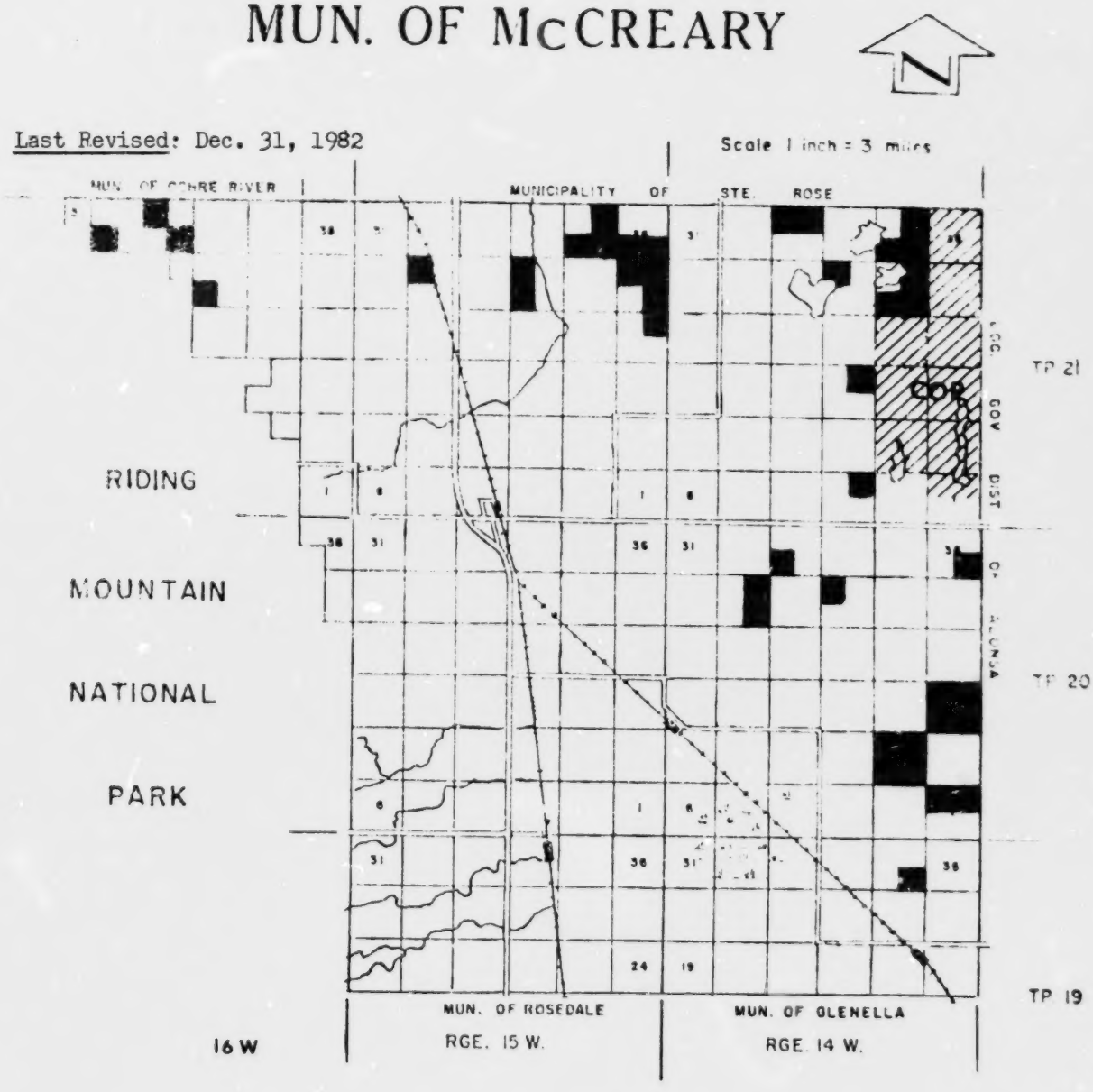

MUNICIPALITY OF MINIOTA

Scale 1 inch = 3 miles

Last Revised: Dec. 31, 1983

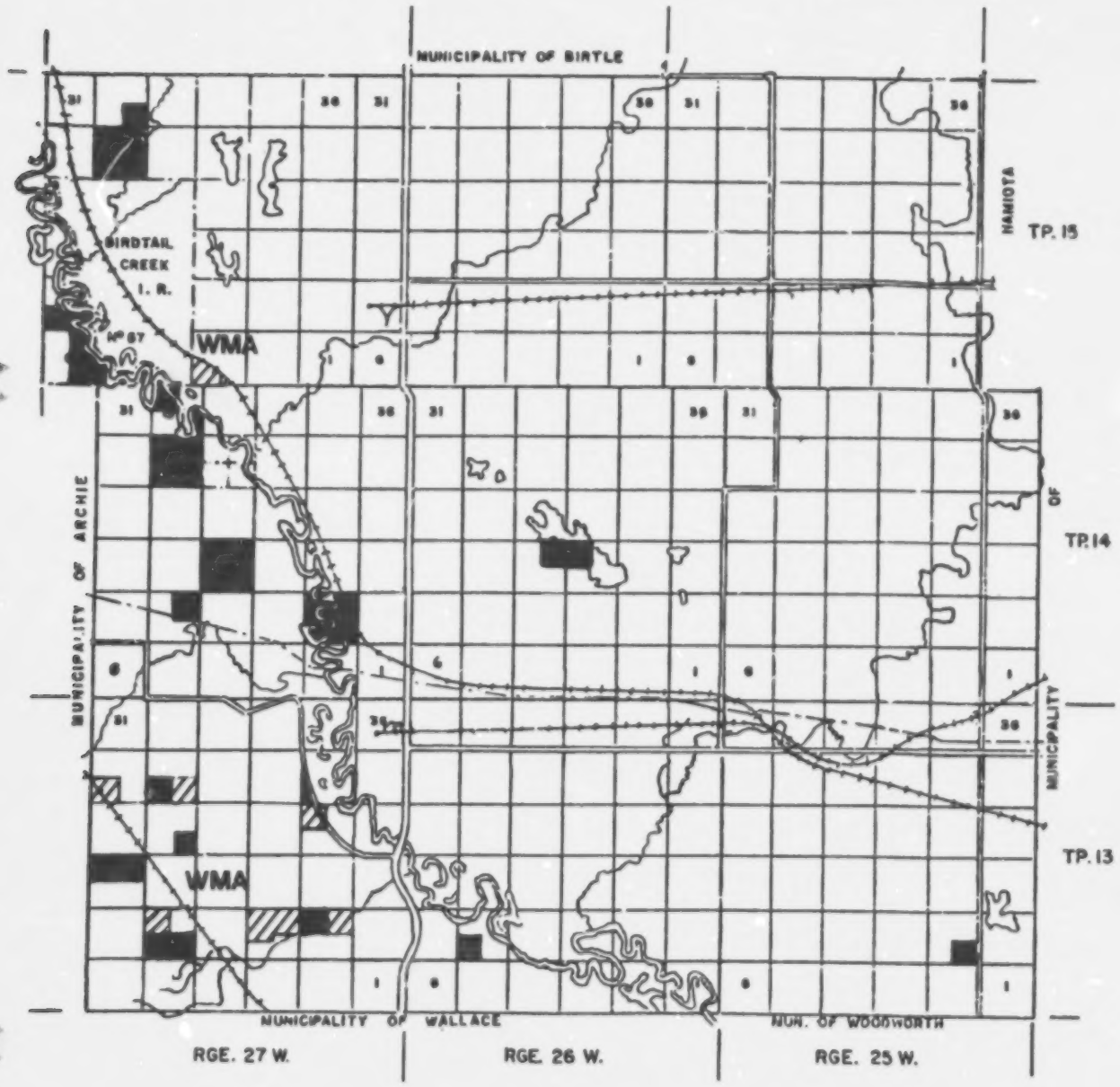

MUN. OF MINITONAS

Scale 1 inch = 3 Miles

Last Revised: Dec. 31, 1983

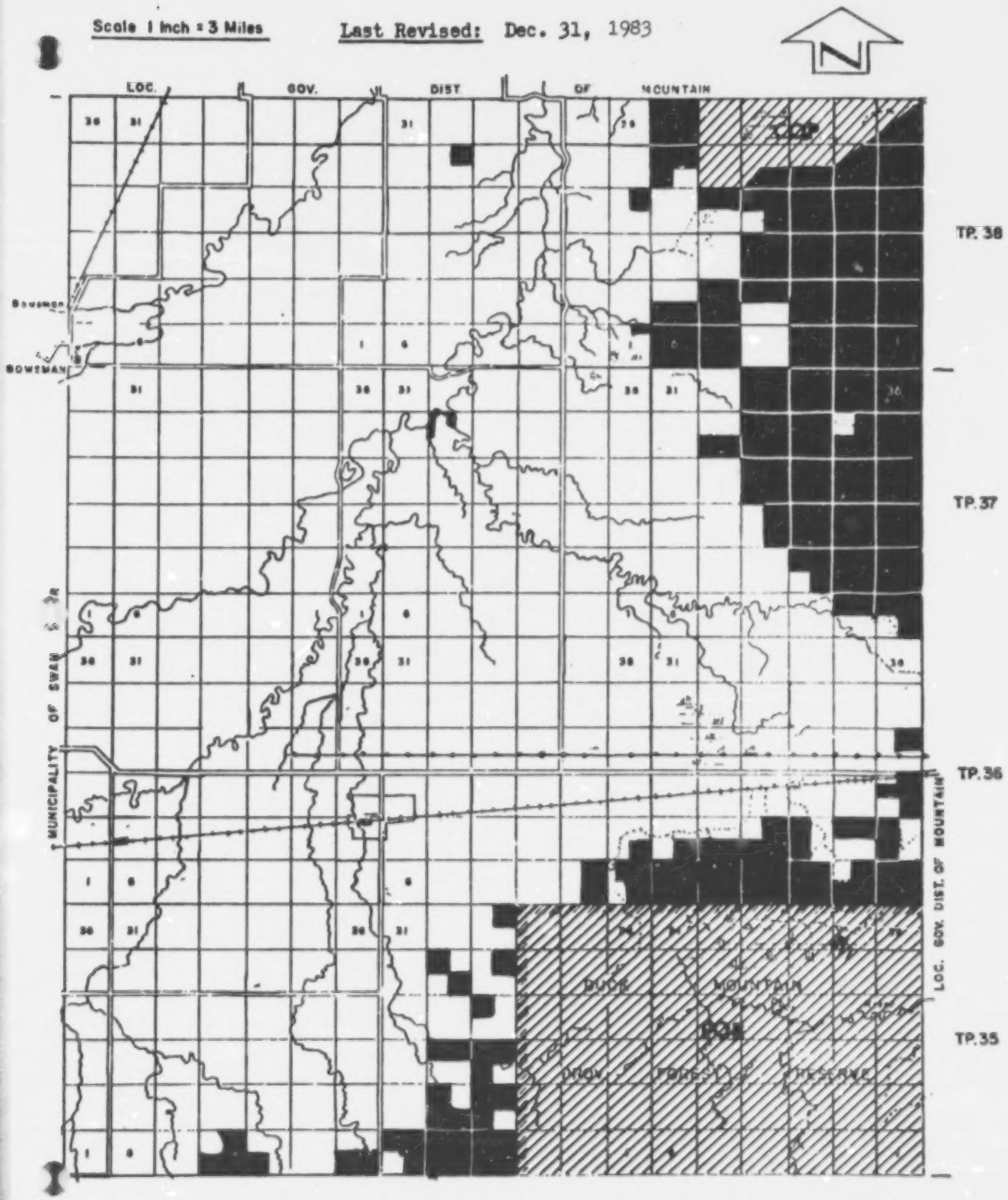

MUNICIPALITY OF MINTO

SCALE 1 INCH = 3 MILES

Last Revised: Dec. 31, 1982

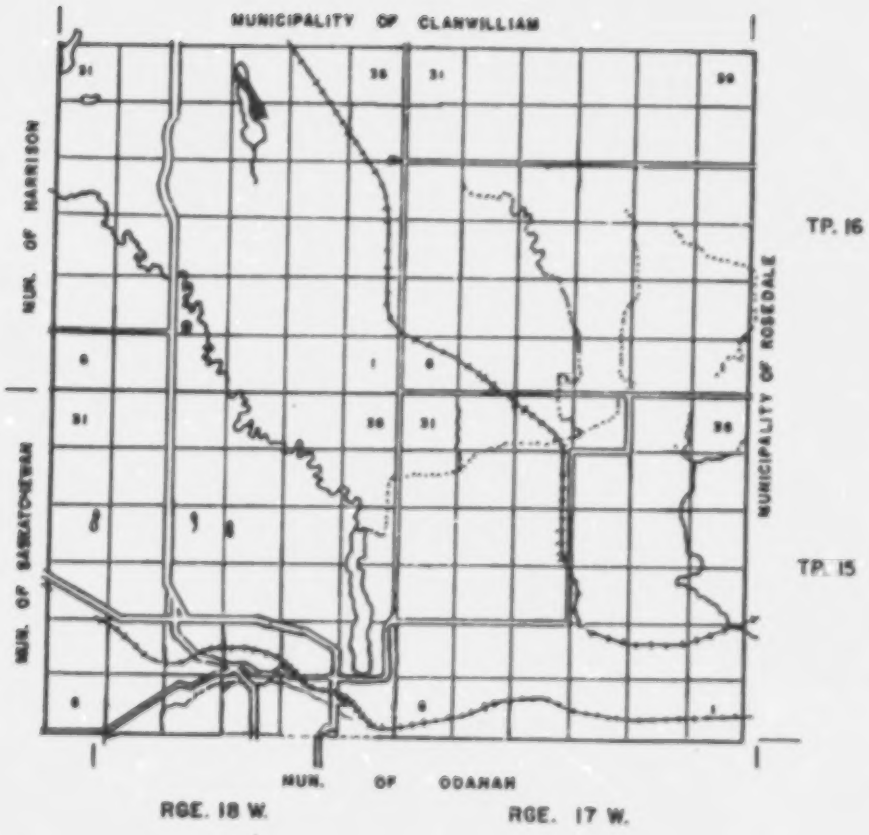

MUN. OF MONTCALM

Last Revised: Dec. 31, 1977

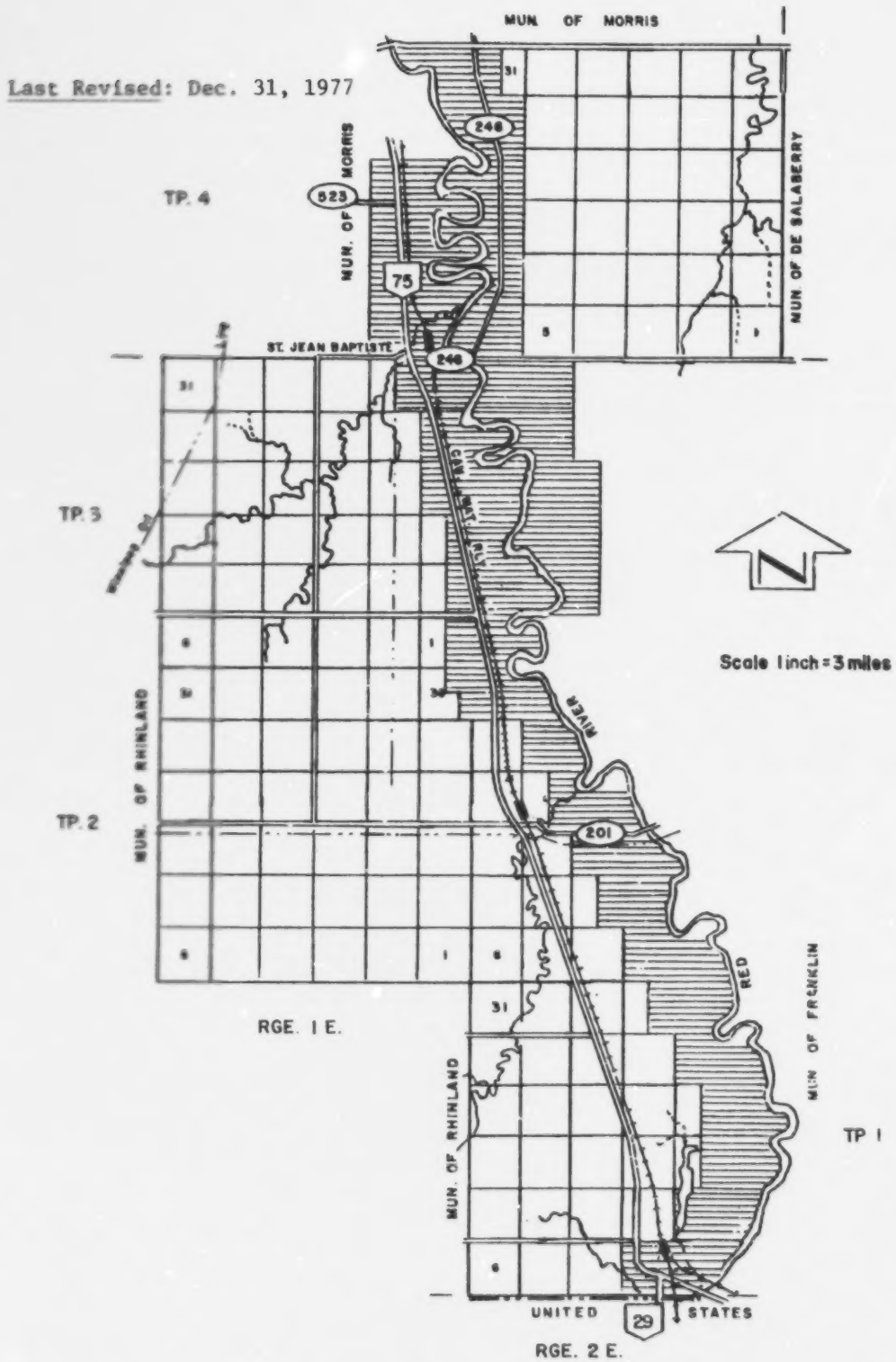

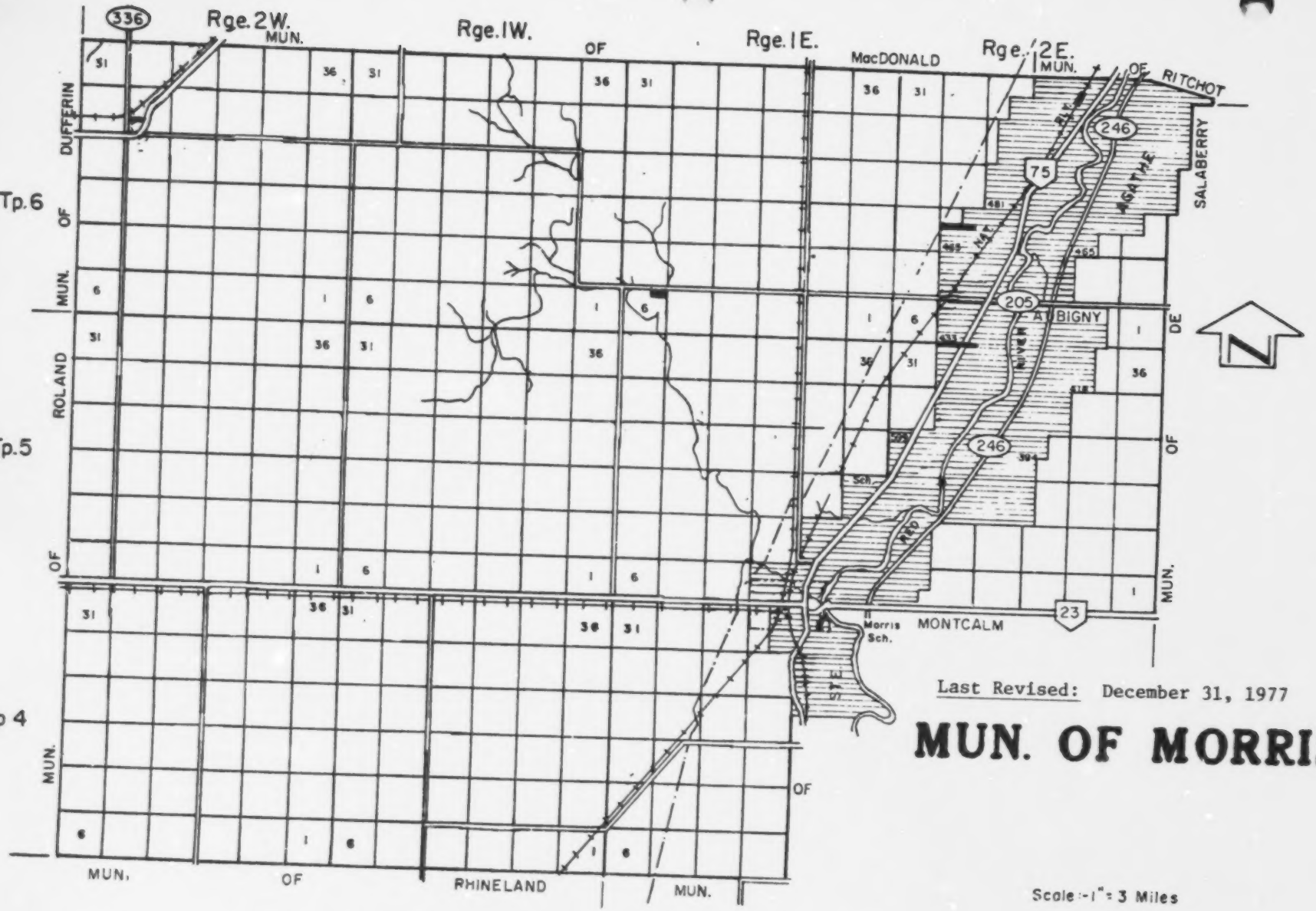

Last Revised: December 31, 1977

MUN. OF MORRIS

Scale:-1" = 3 Miles

MUN. OF MORTON

Last Revised: Dec. 31, 1984

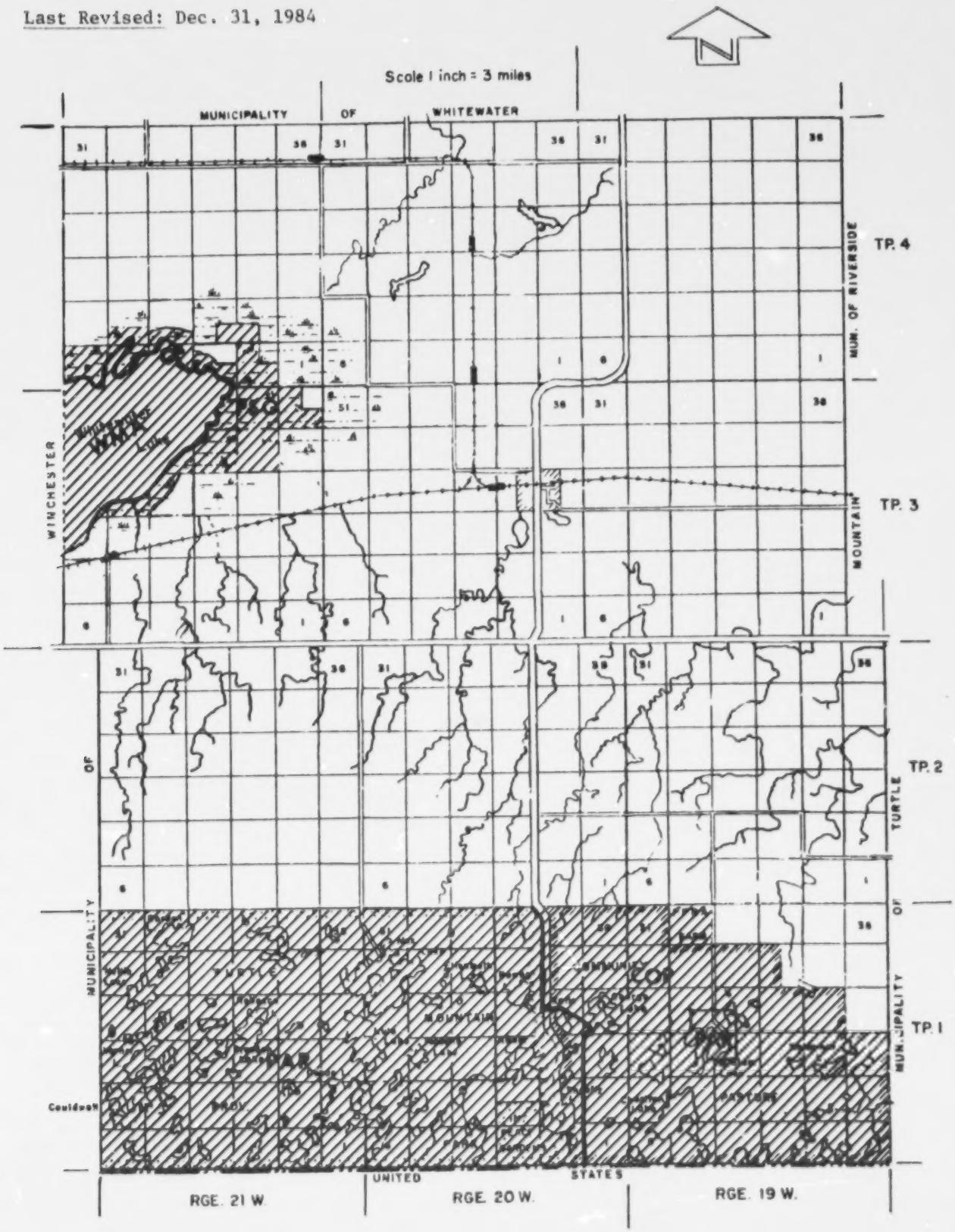

Last Revised: Dec. 31, 1984

MUN. OF MOSSEY RIVER

SCALE: 1 INCH = 4 MILES

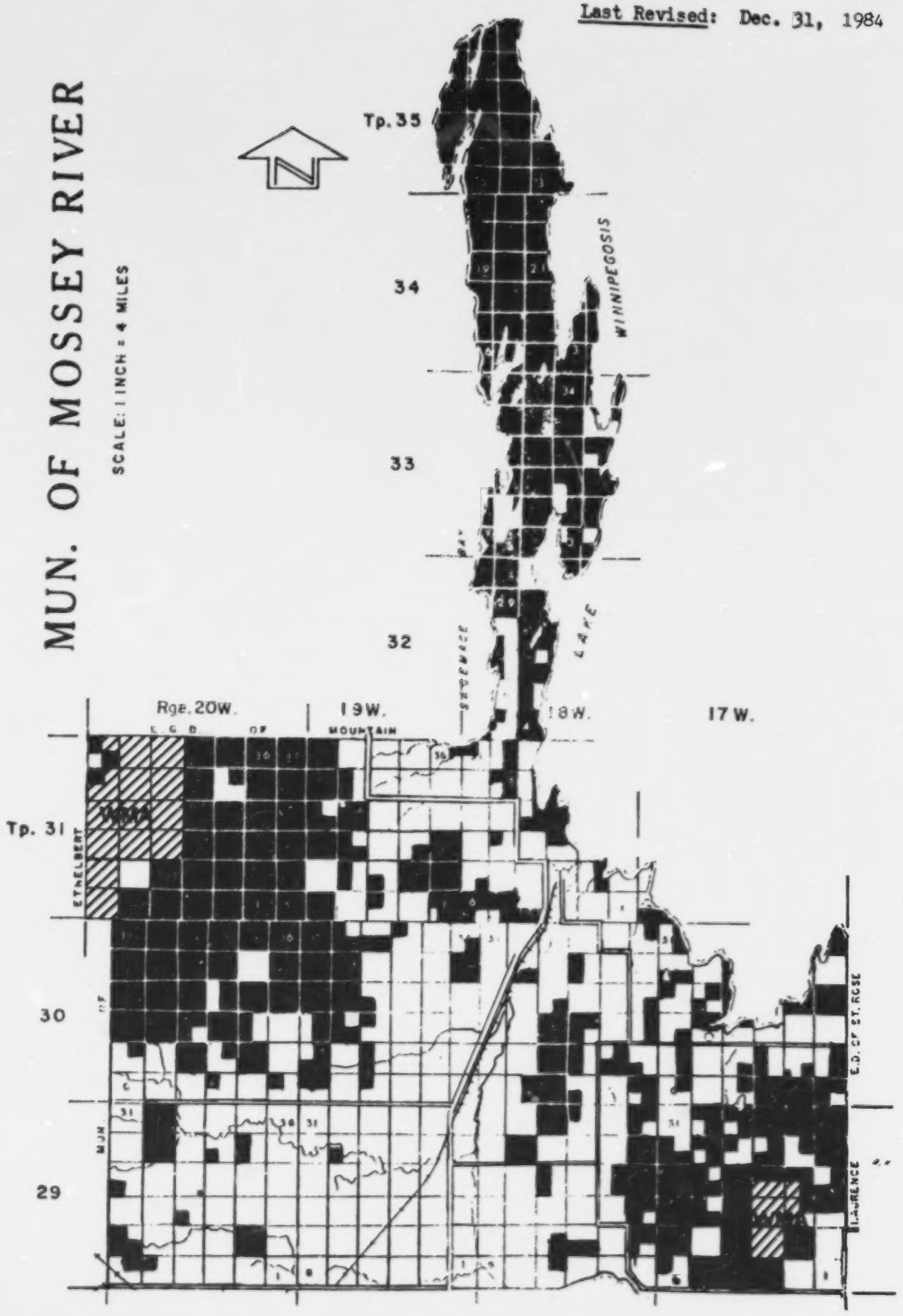

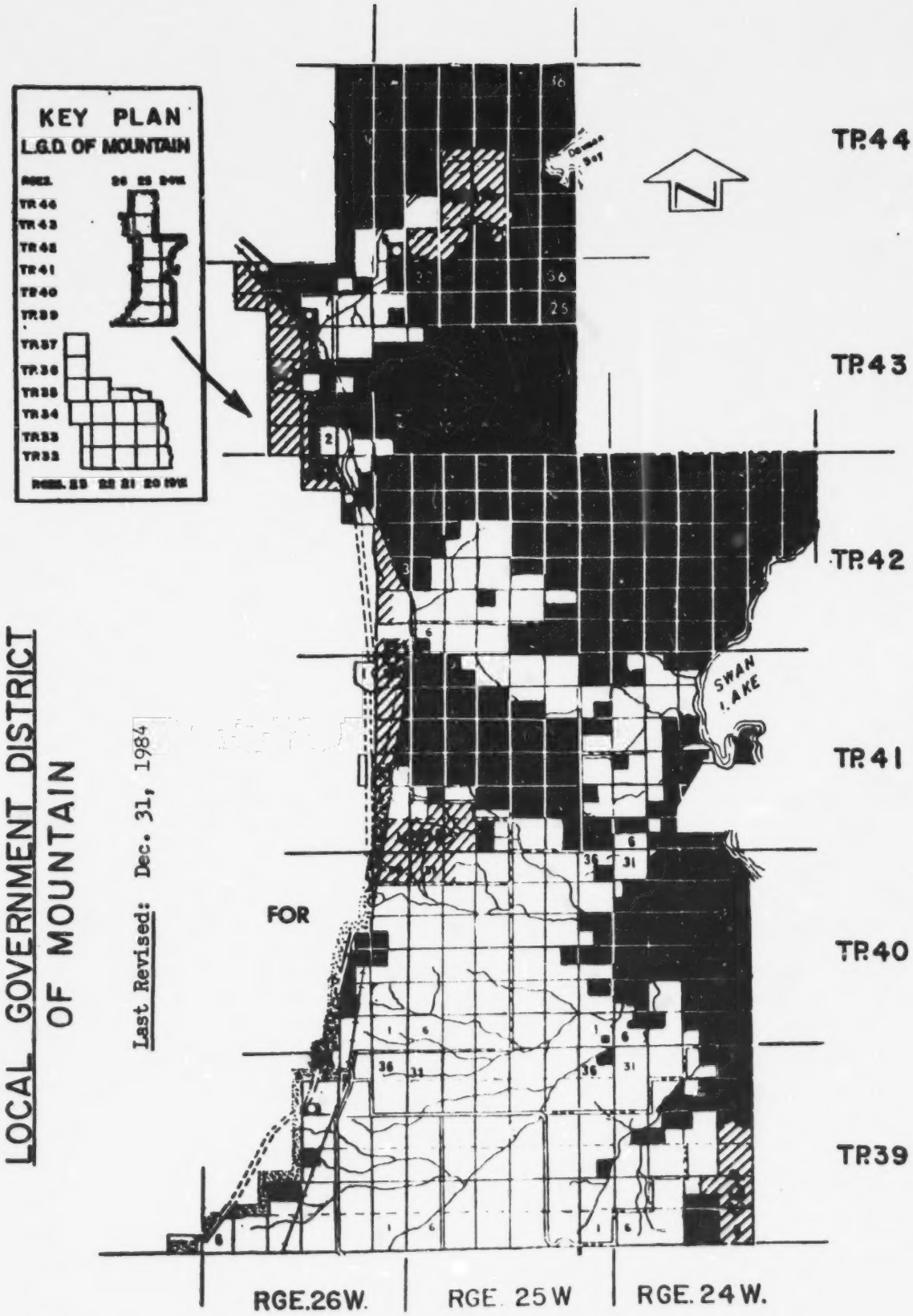

LOCAL GOVERNMENT DISTRICT OF MOUNTAIN

Last Revised: Dec. 31, 1984

LOCAL GOVERNMENT DISTRICT OF MOUNTAIN

Last Revised: December 31, 1984

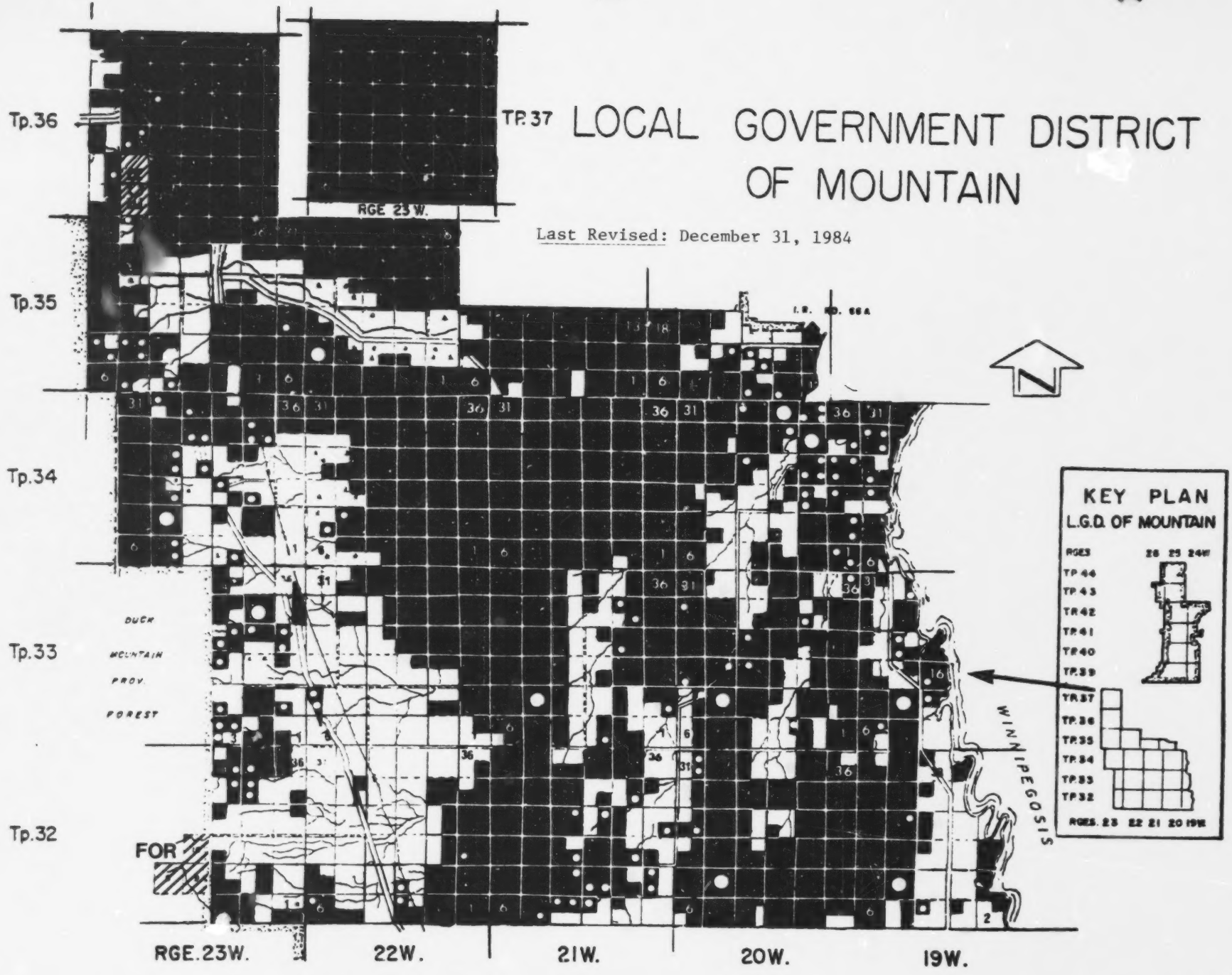

MUN. OF NORTH CYPRESS

Last Revised: Dec. 31, 1984

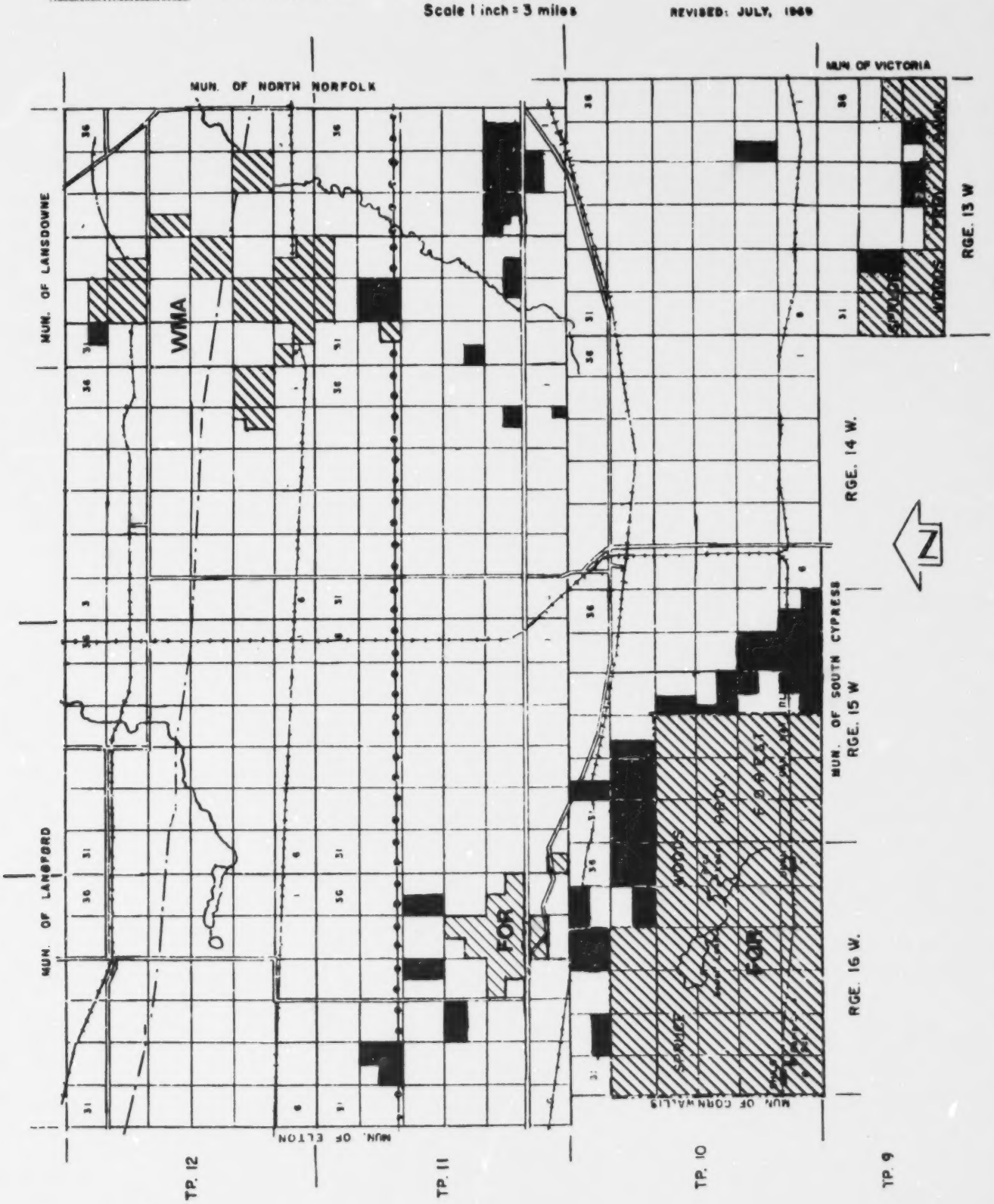

MUN. OF NORTH NORFOLK

SCALE: 1 in. = 3 mi.

Last Revised: Dec. 31, 1984

MUN. OF OAKLAND

Last Revised: December 31, 1984

SCALE 1" = 3 MILES

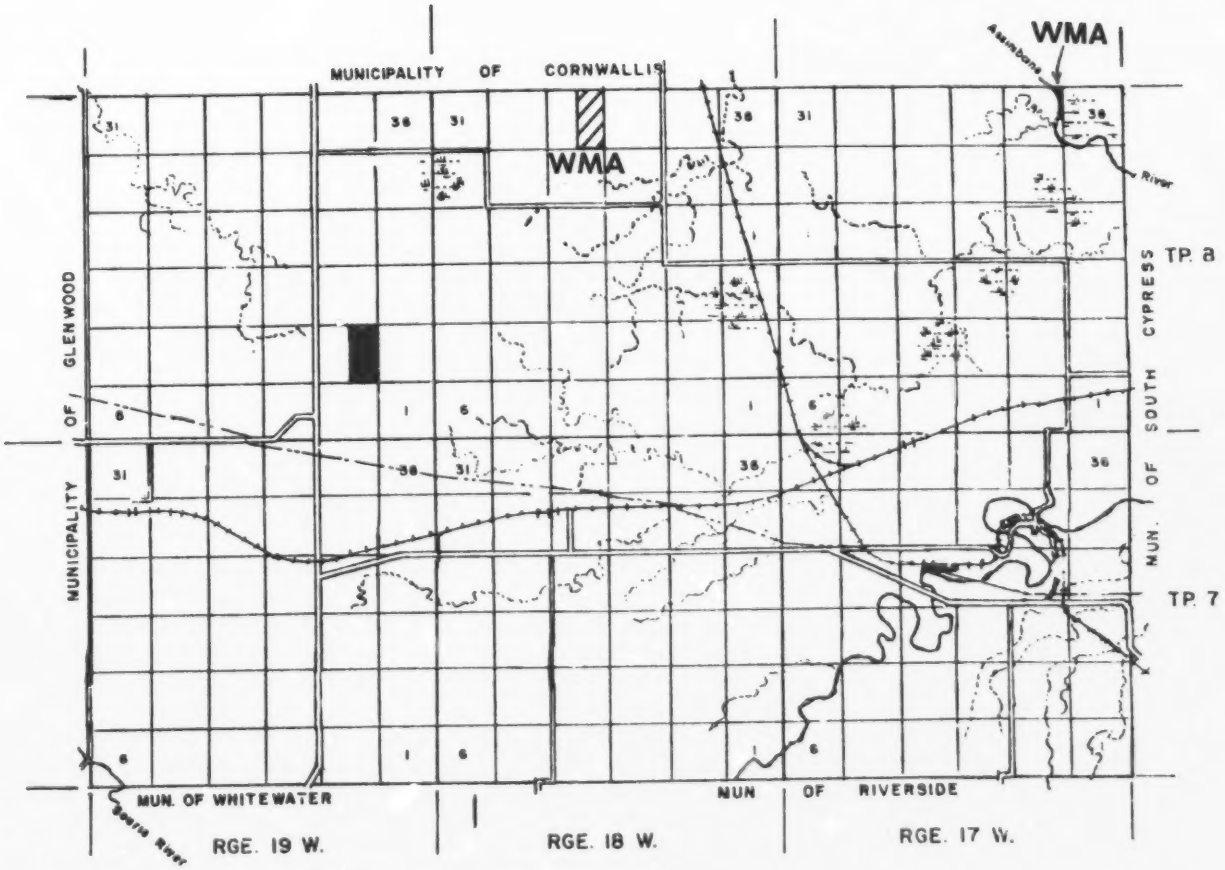

MUN. OF OCHRE RIVER

Last Revised: Dec. 31, 1984

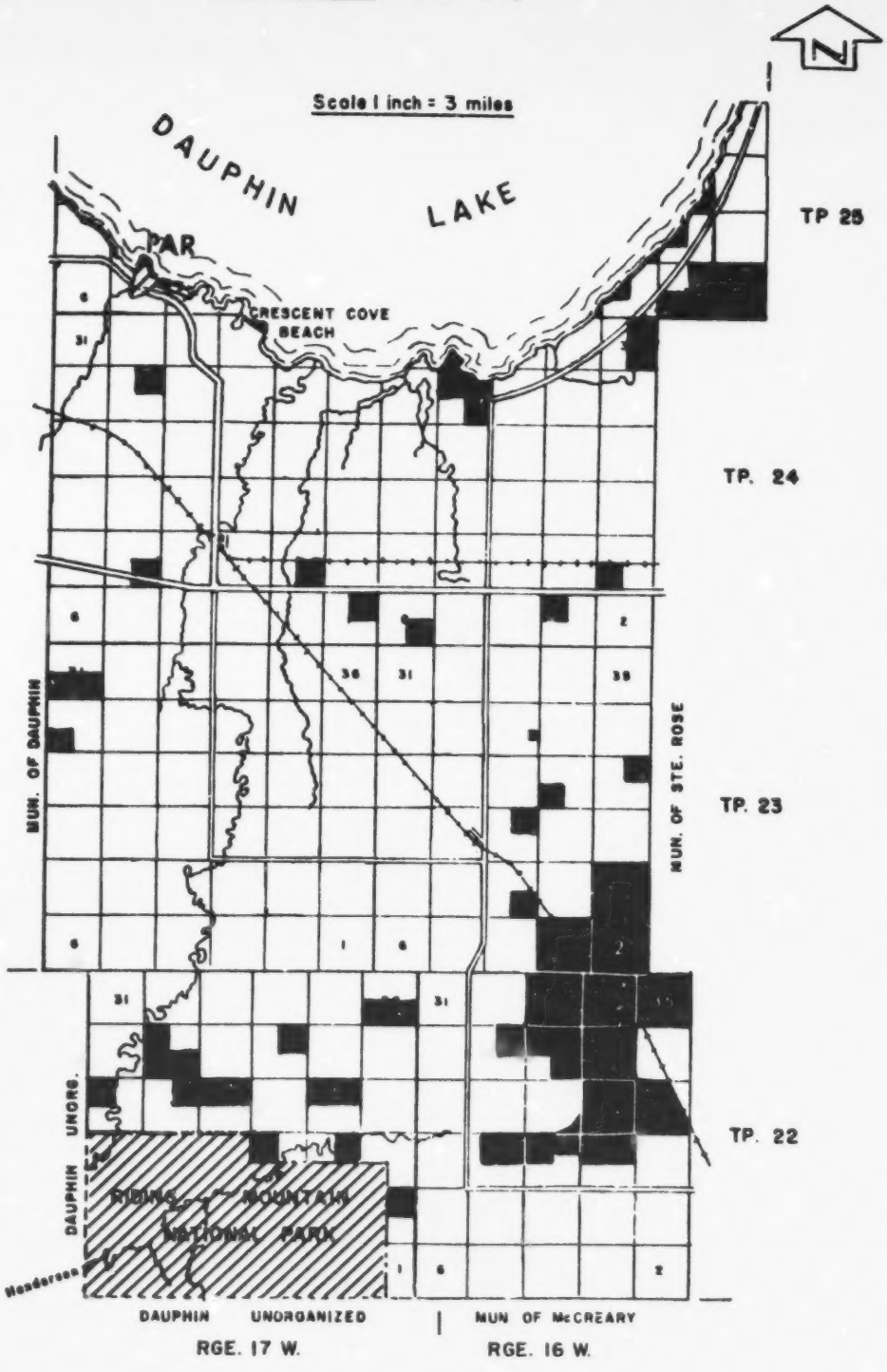

MUN. OF ODANAH

Last Revised: December 31, 1977

Scale 1 inch = 3 miles

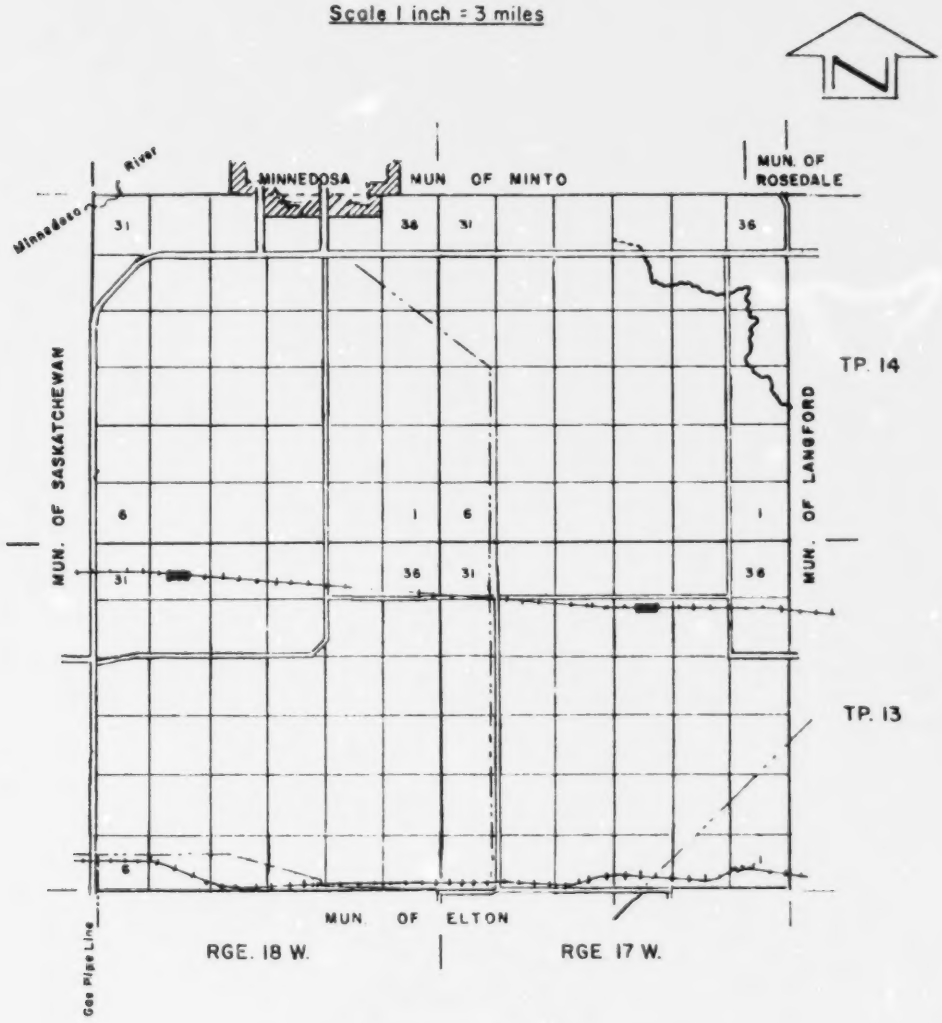

LOCAL GOVERNMENT DISTRICT OF PARK

Last Revised: Dec. 31, 1984

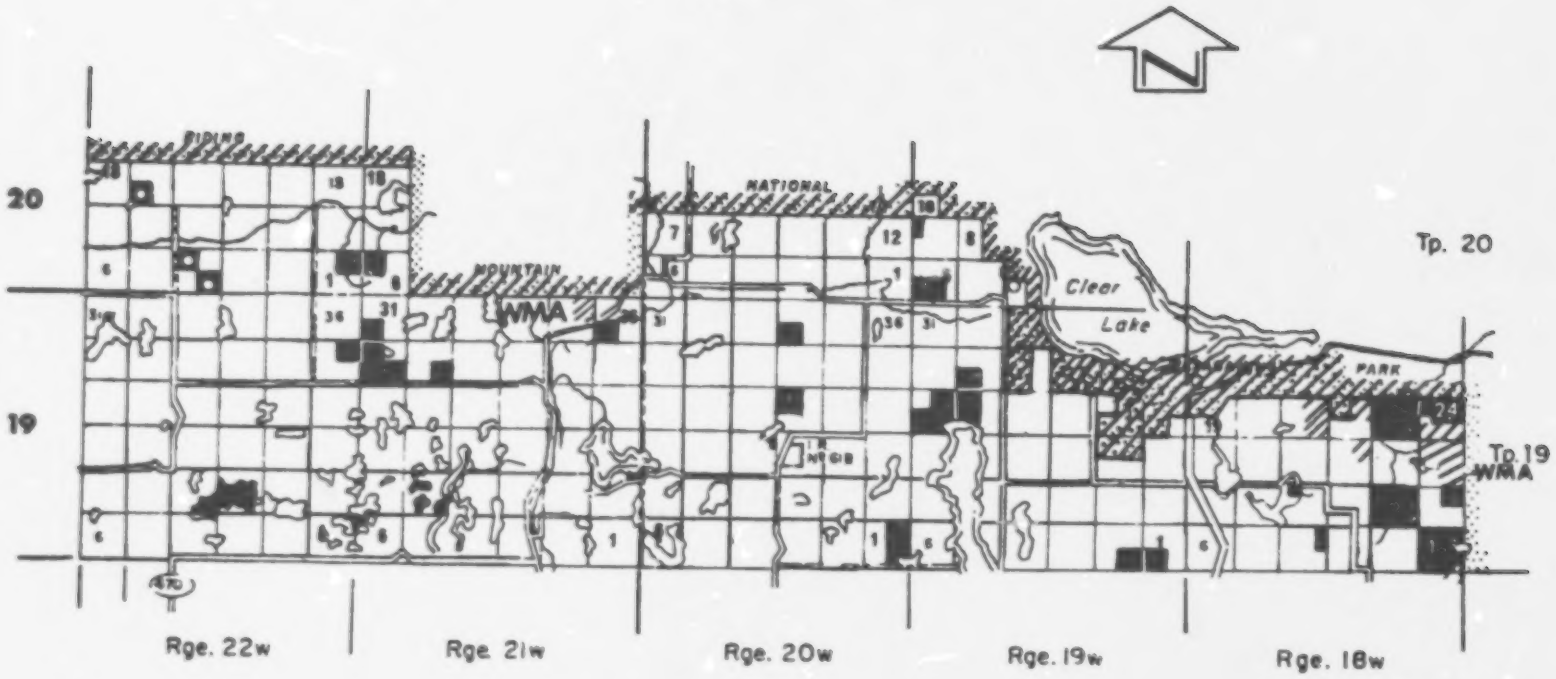

LOCAL GOVERNMENT DISTRICT OF PARK

Last Revised: Dec. 31, 1982

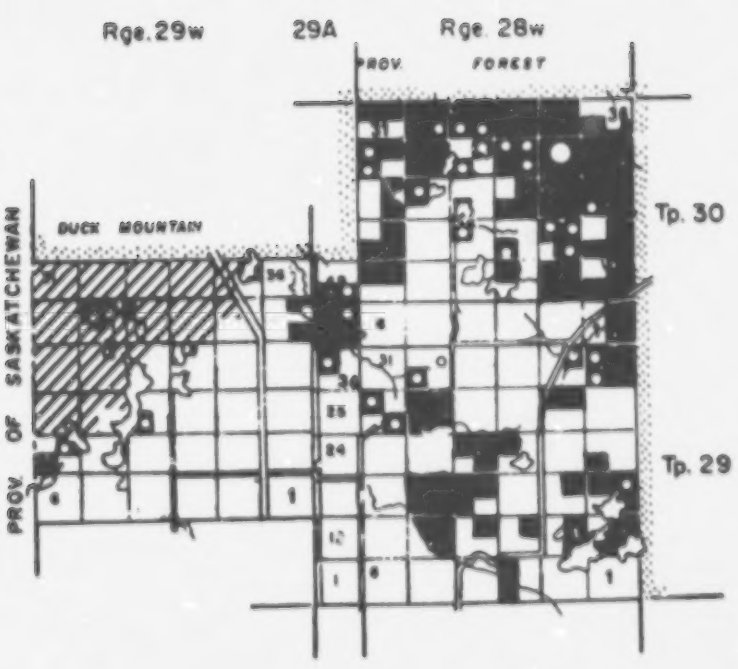

DETAIL AT Twp. 29 & 30, Rge. 29A

MUN. OF PEMBINA

Last Revised: Dec. 31, 1984

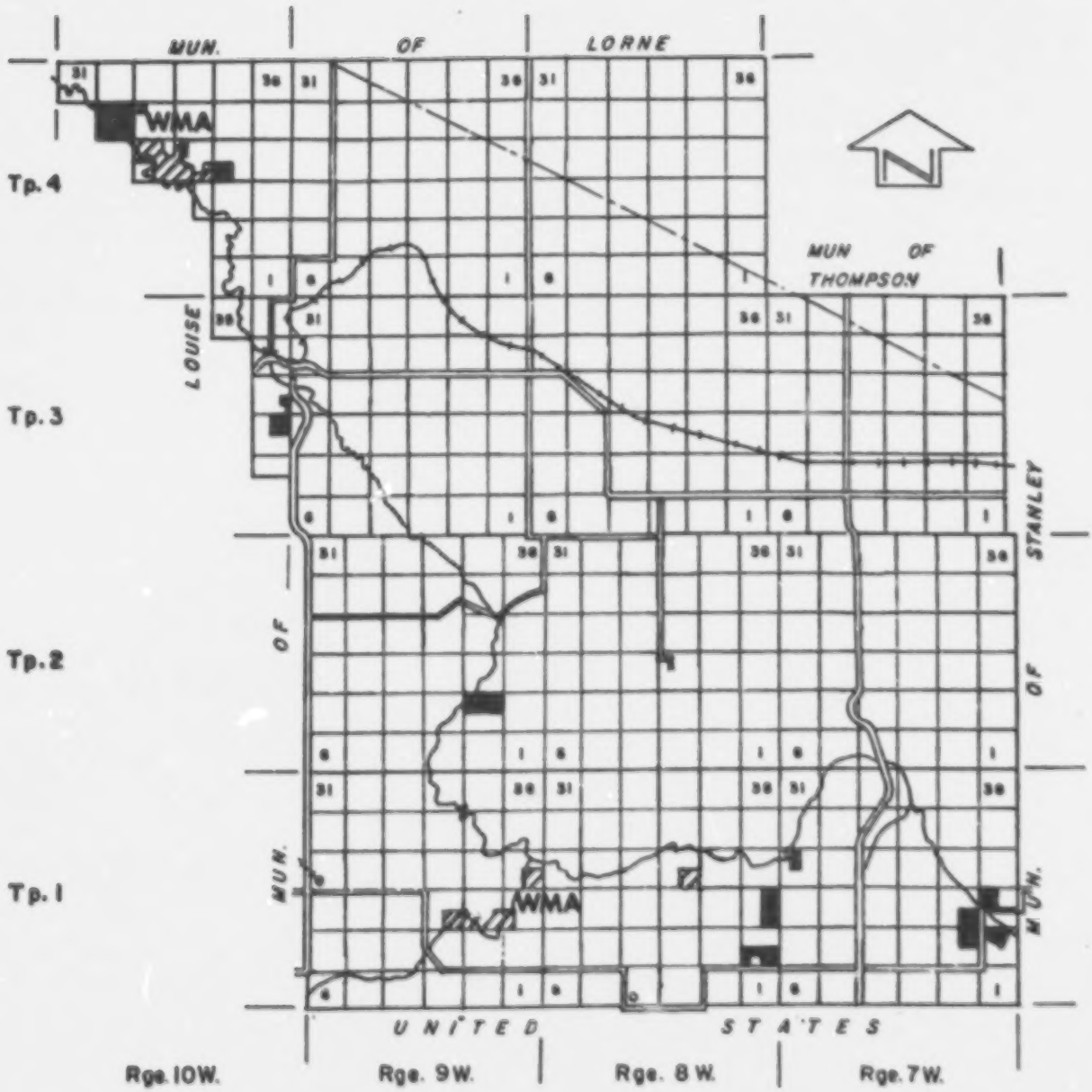

LOCAL GOVERNMENT DISTRICT OF PINAWA

Last Revised: Dec. 31, 1983

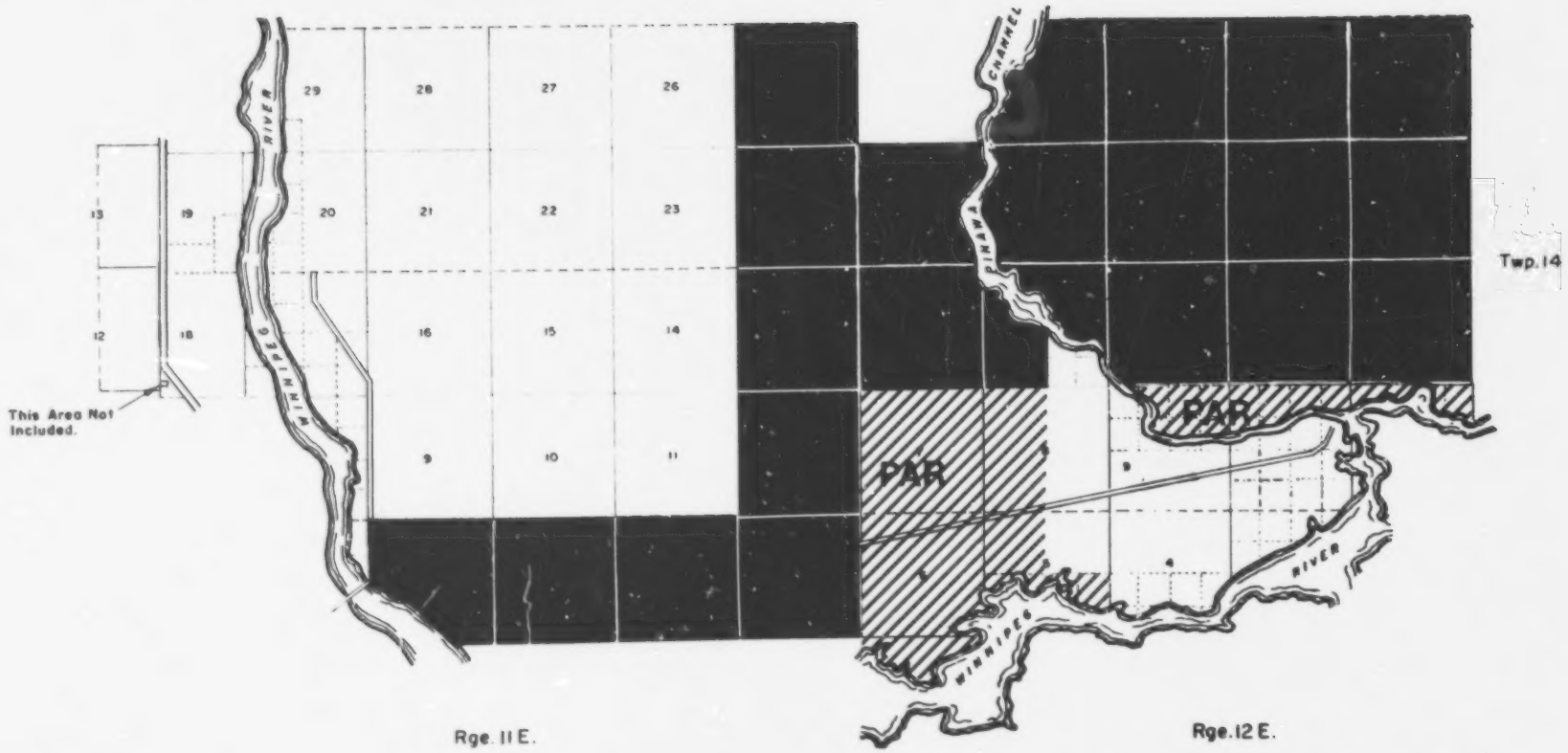

LOCAL GOVERNMENT DISTRICT OF PINEY

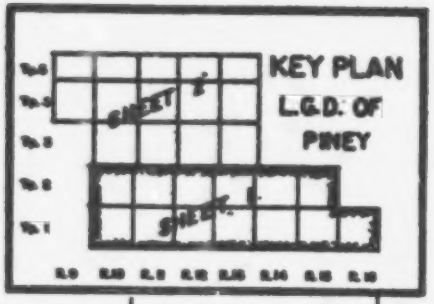

Last Revised: Dec. 31, 1984

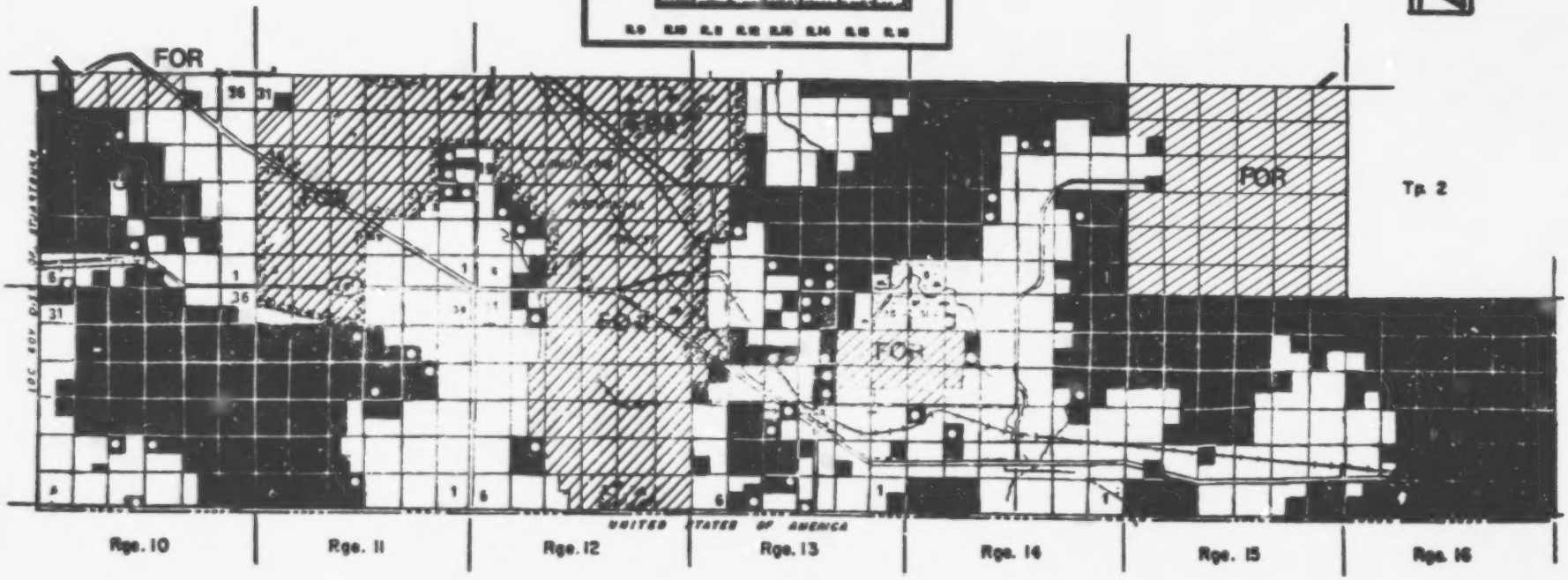

LOCAL GOVERNMENT DISTRICT OF PINEY

SCALE: 1 INCH = 4 MILES

Last Revised: Dec. 31, 1984

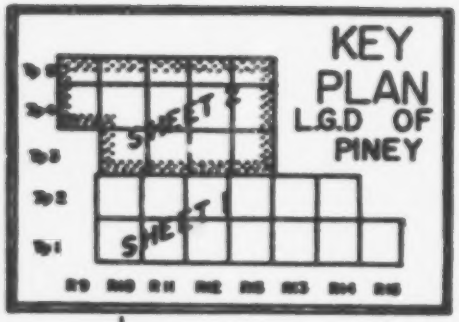

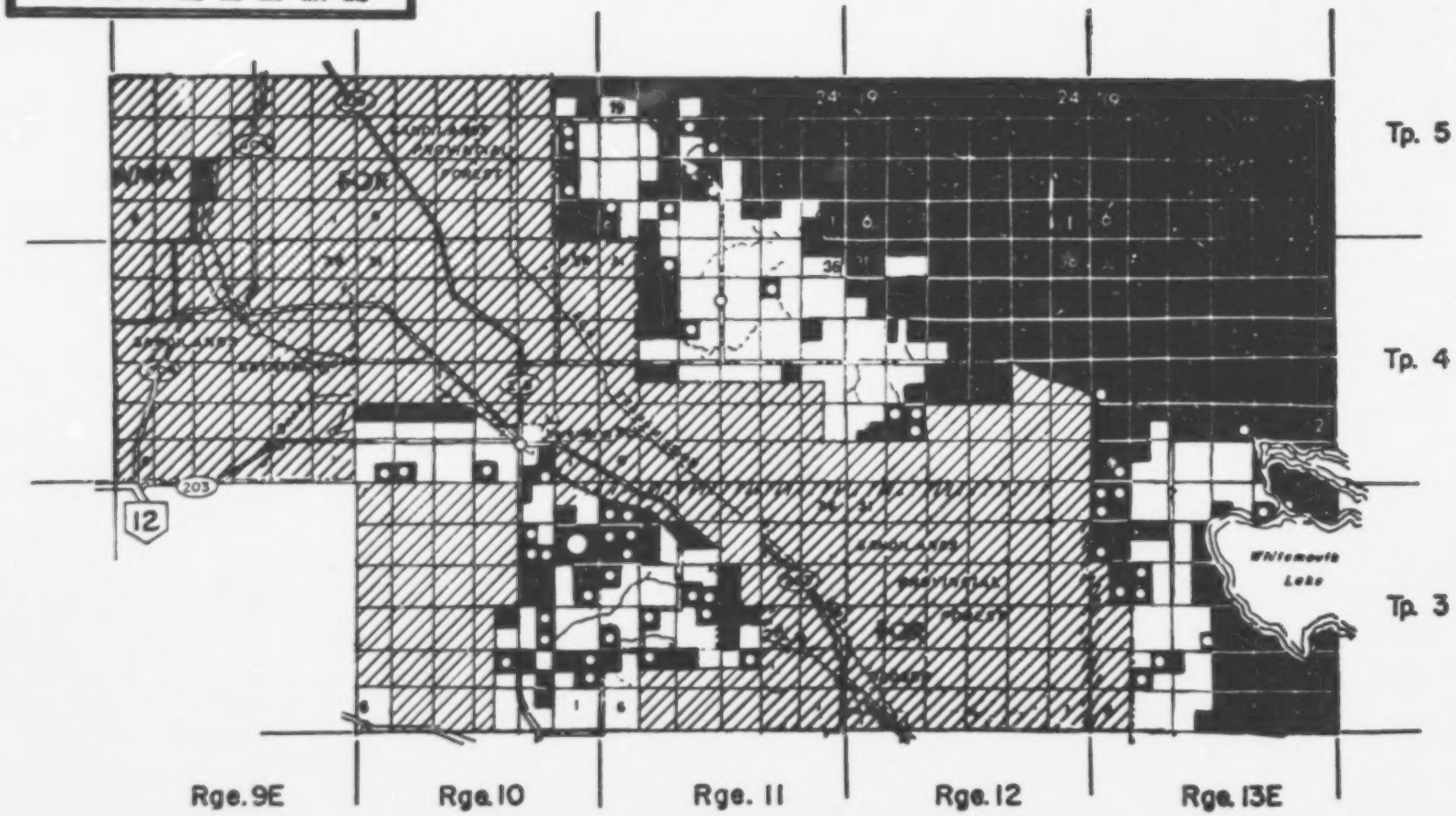

MUN. OF PIPESTONE

Scale: 1" = 3 Miles

Last Revised: Dec. 31, 1982

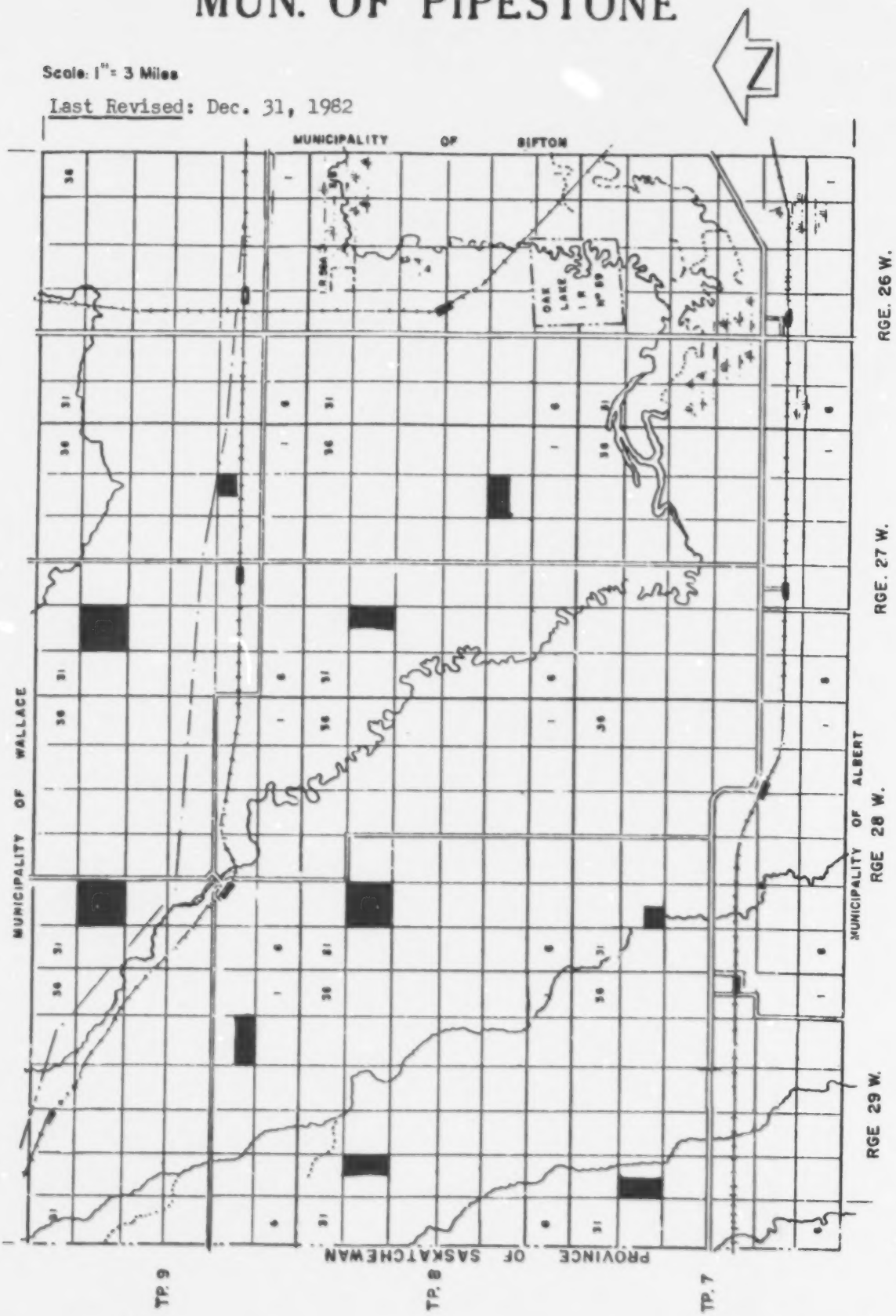

PORCUPINE MOUNTAIN

Last Revised: December 31, 1984

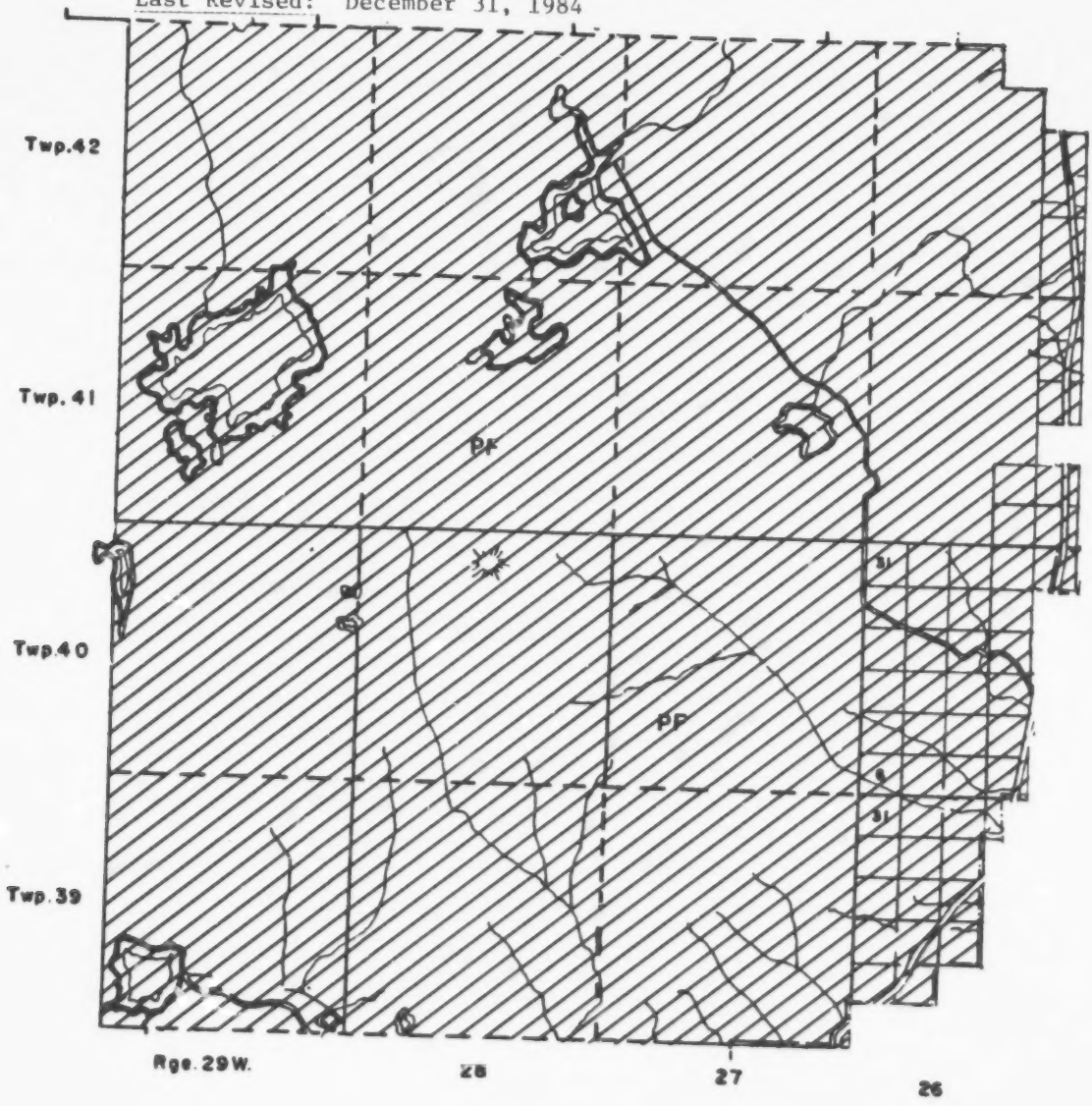

R.M. OF PORTAGE LA PRAIRIE

Last Revised: Dec. 31, 1984

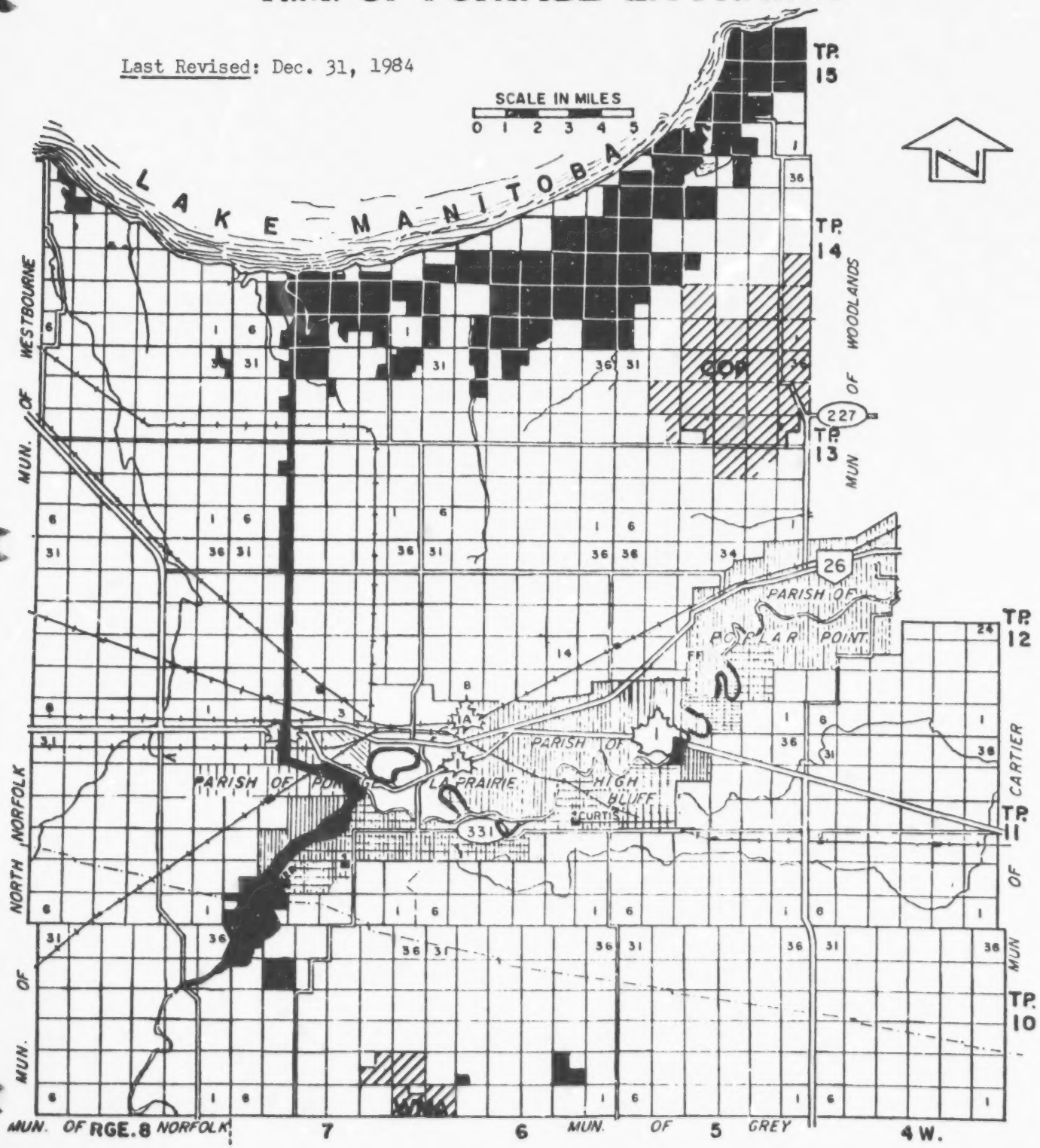

LOCAL GOVERNMENT DISTRICT OF REYNOLDS

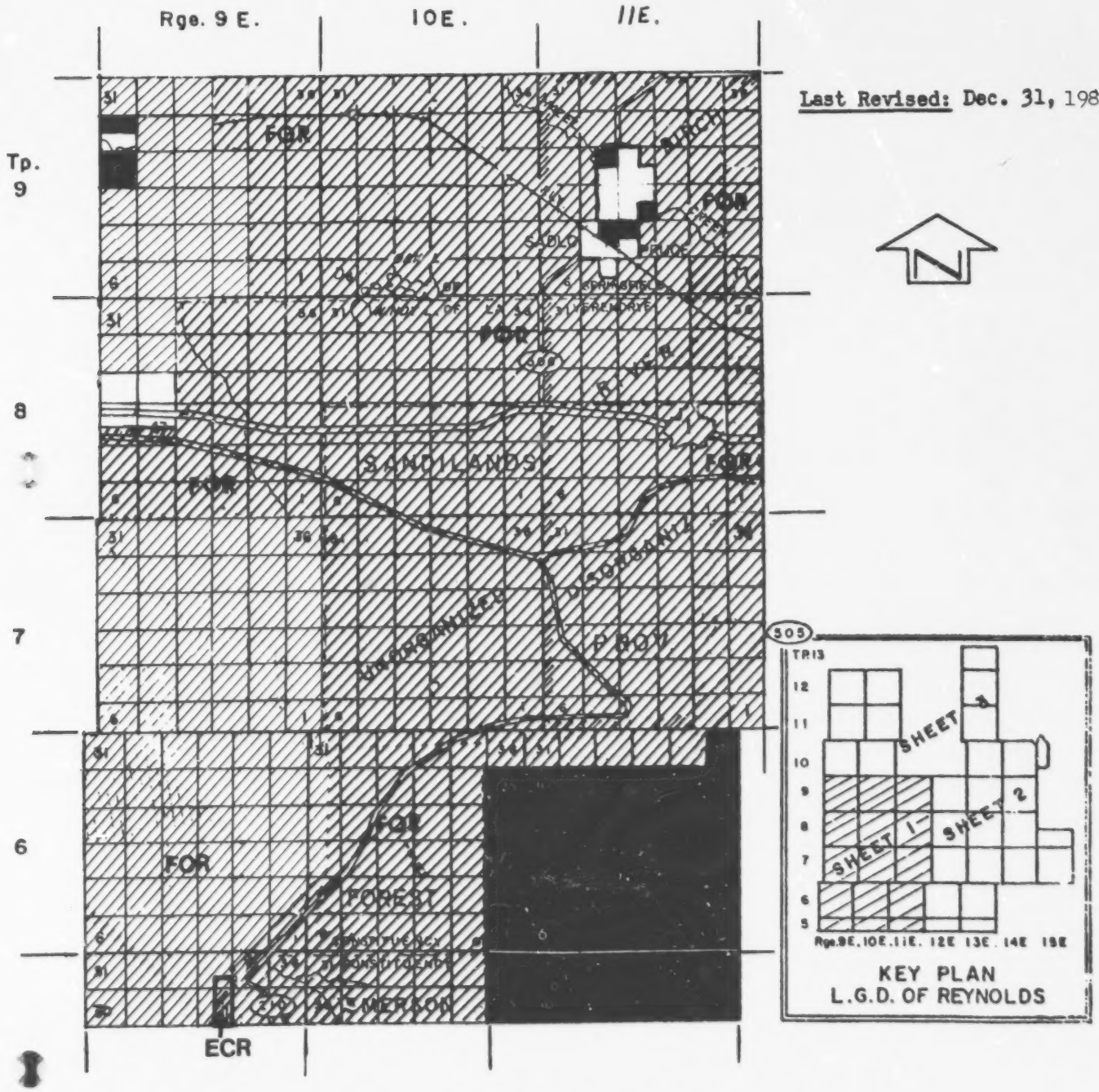

Last Revised: Dec. 31, 1982

LOCAL GOVERNMENT DISTRICT OF REYNOLDS

Last Revised: Dec. 31, 1984

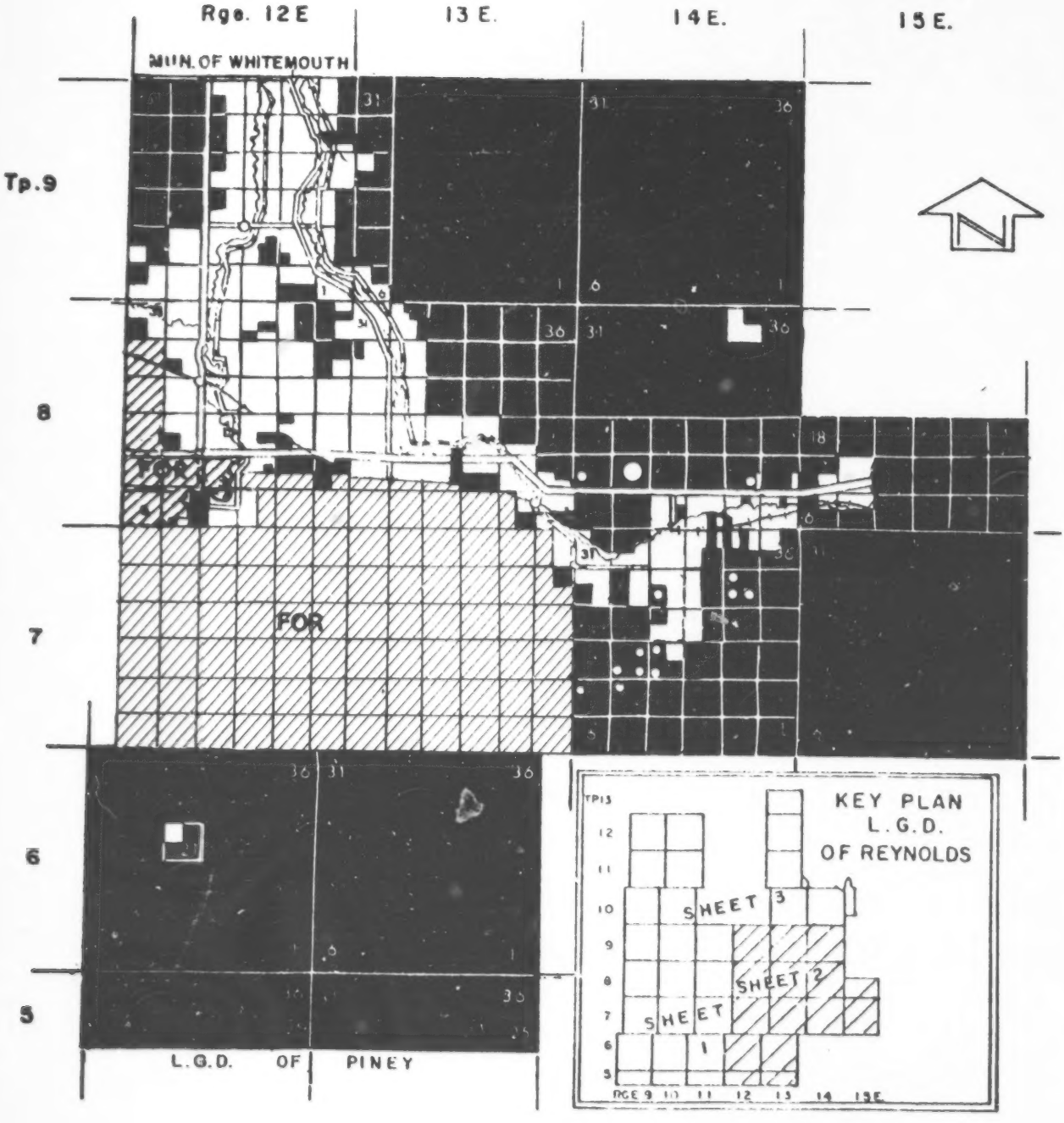

LOCAL GOVERNMENT DISTRICT OF REYNOLDS

Last Revised: Dec. 31, 1984

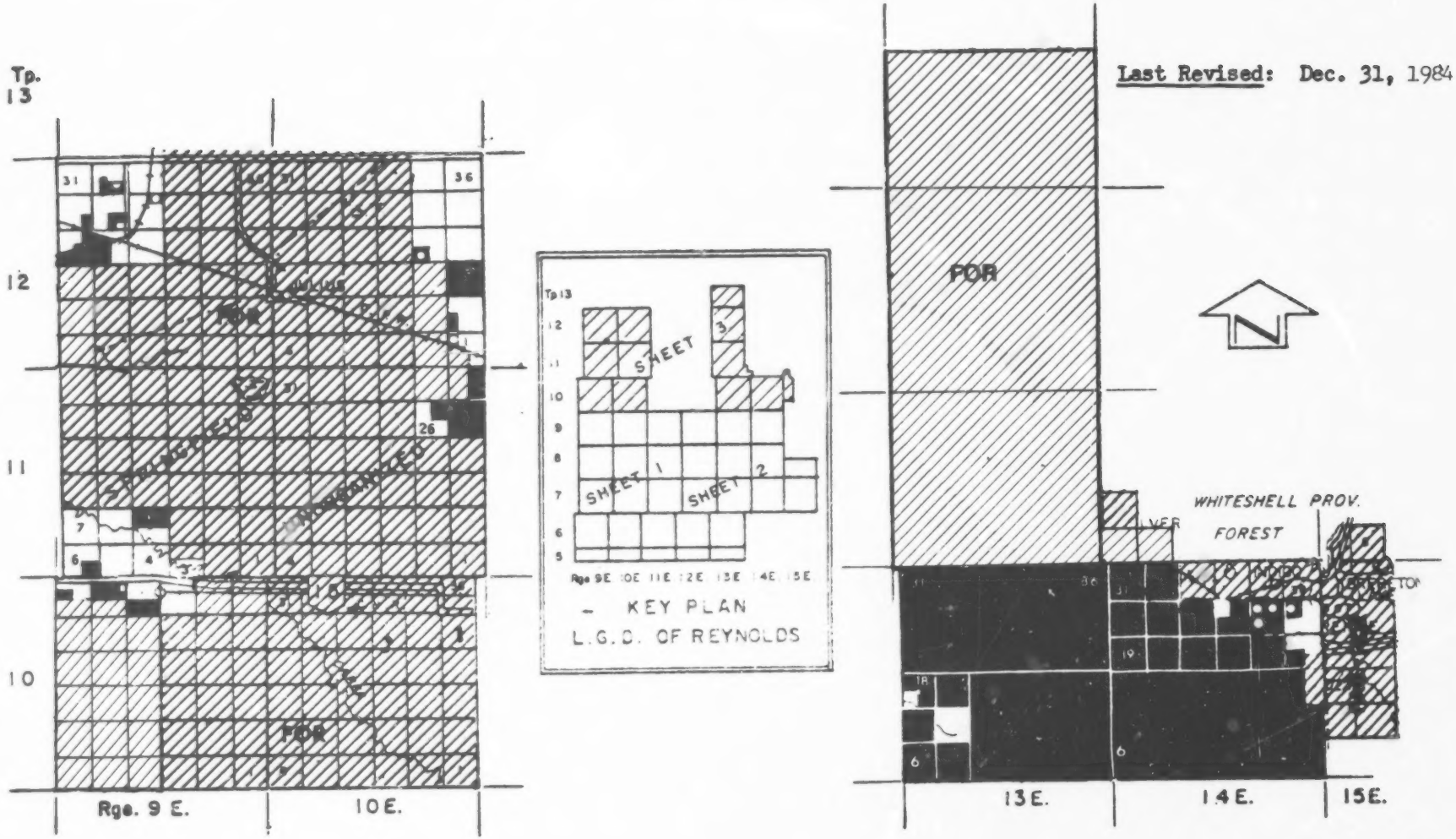

MUN. OF RHINELAND

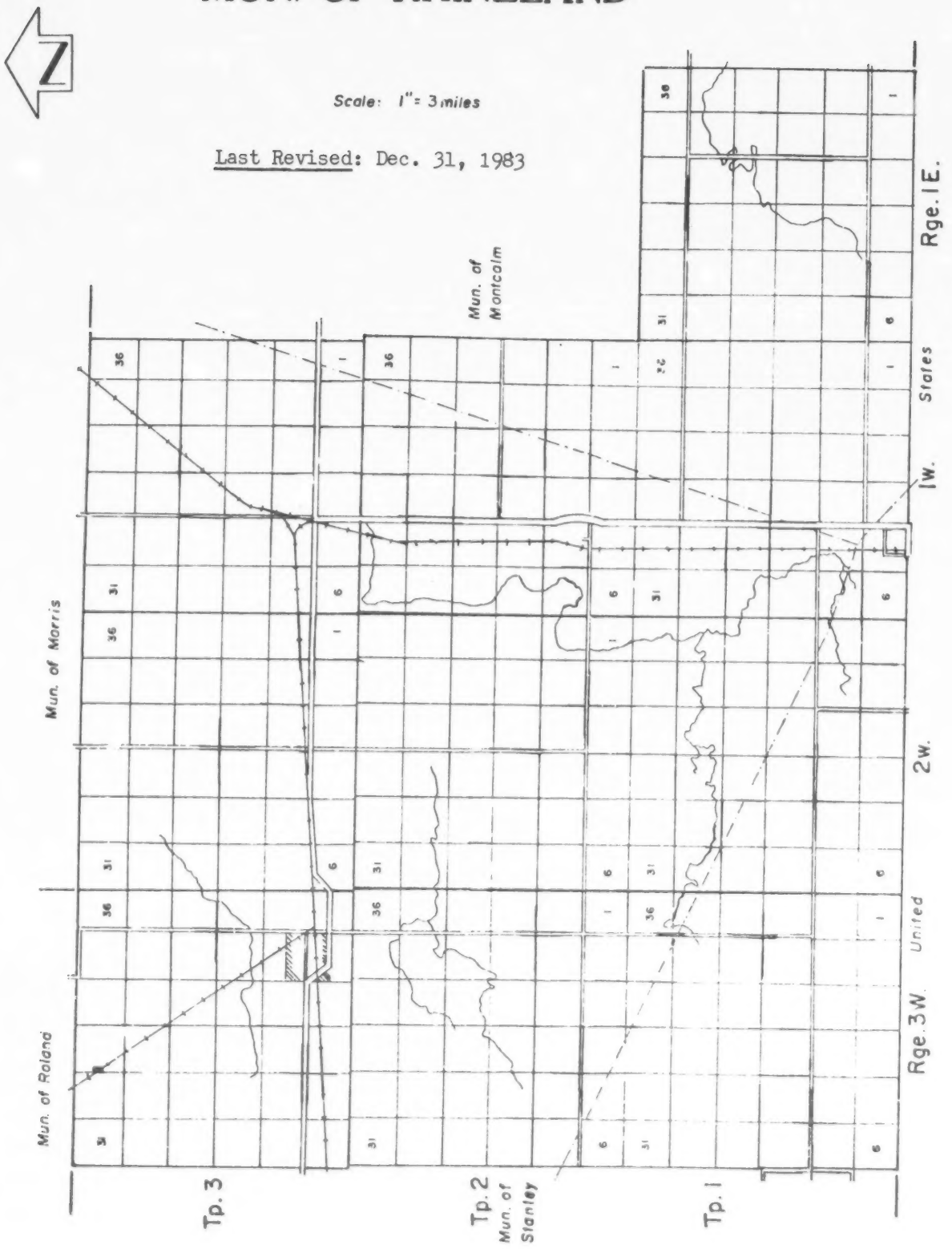

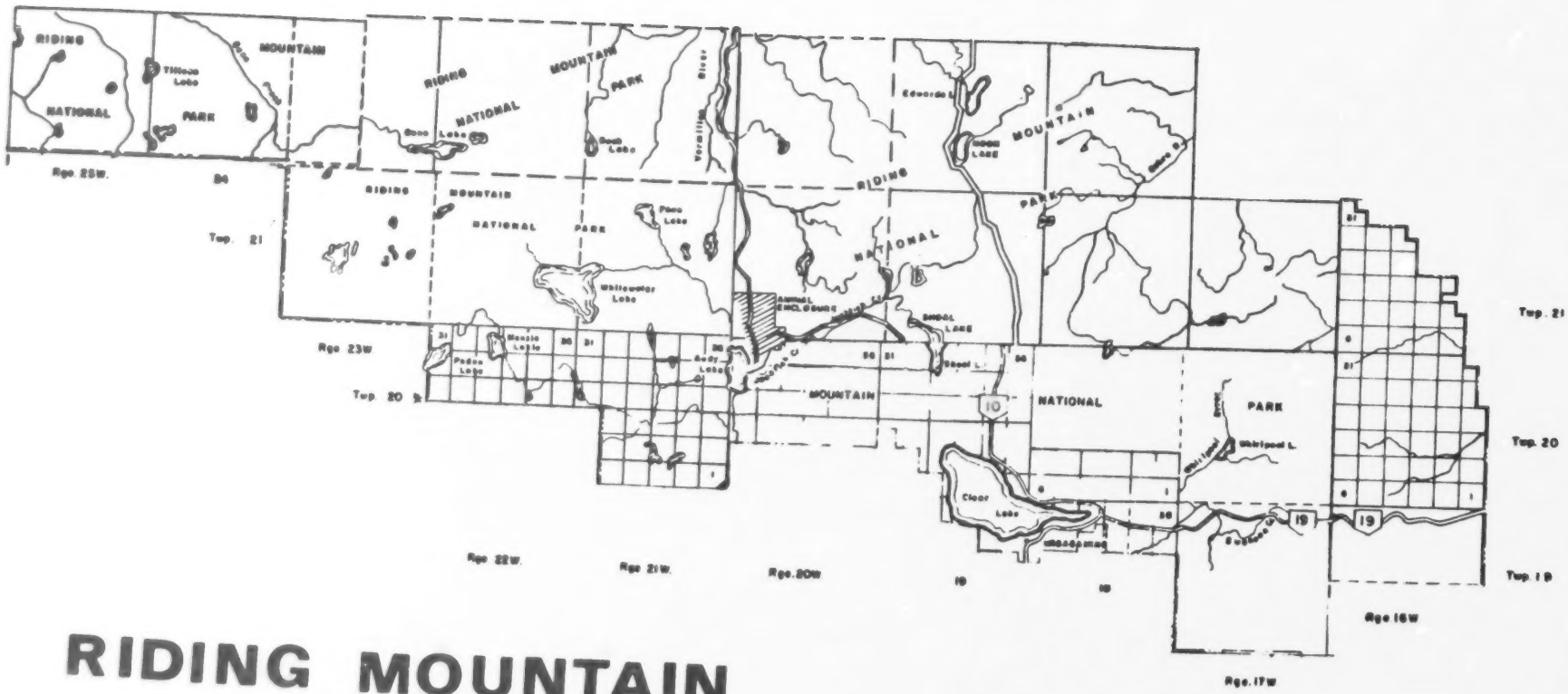

RIDING MOUNTAIN

National Park (Federal Crown Land) Last Revised: December 31, 1984

MUN. OF RITCHOT

Scale: 1" = 3 Miles

Last Revised: December 31, 1977

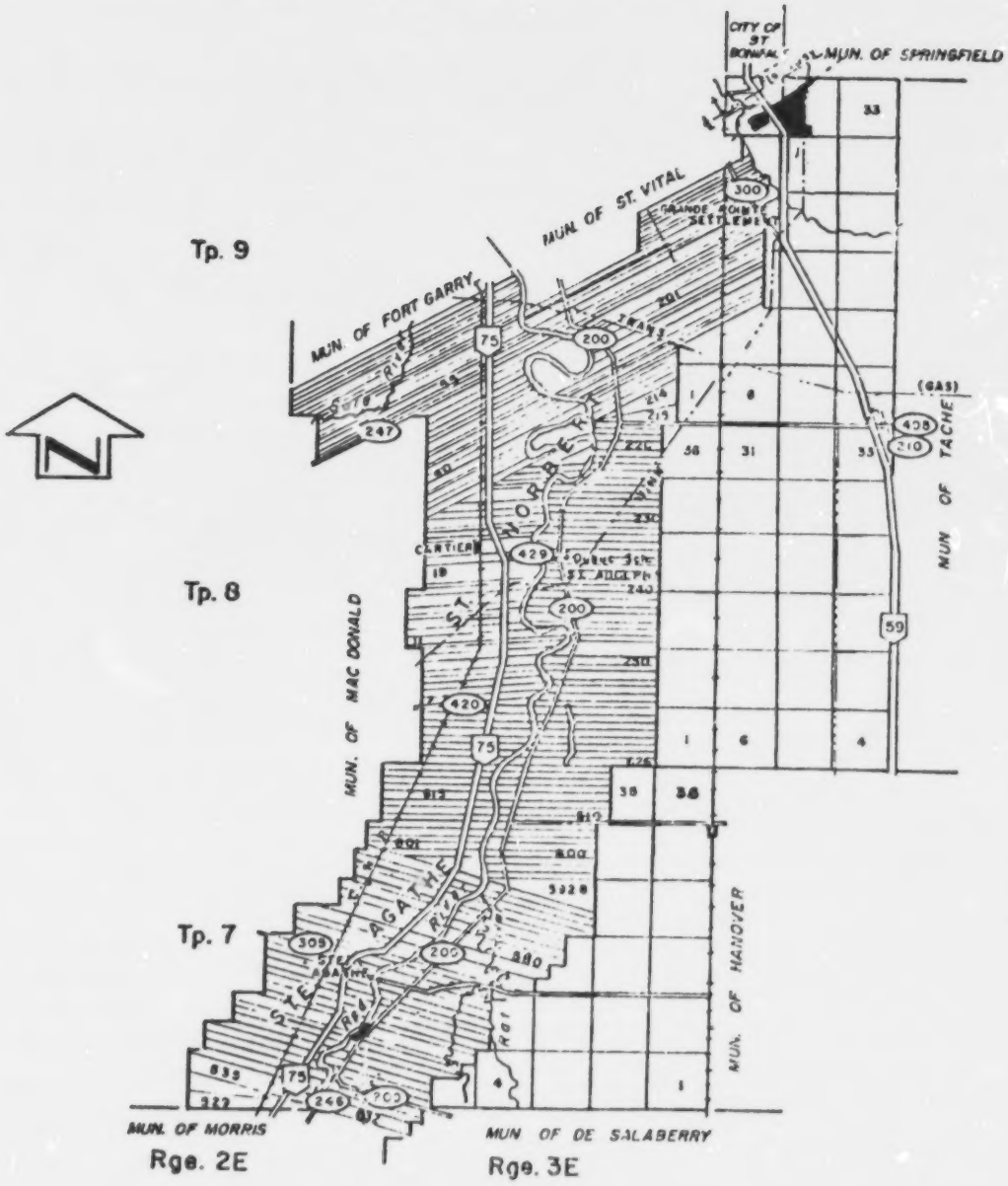

MUN. OF RIVERSIDE

SCALE: 1 in. = 3 mi.

Last Revised: December 31, 1984

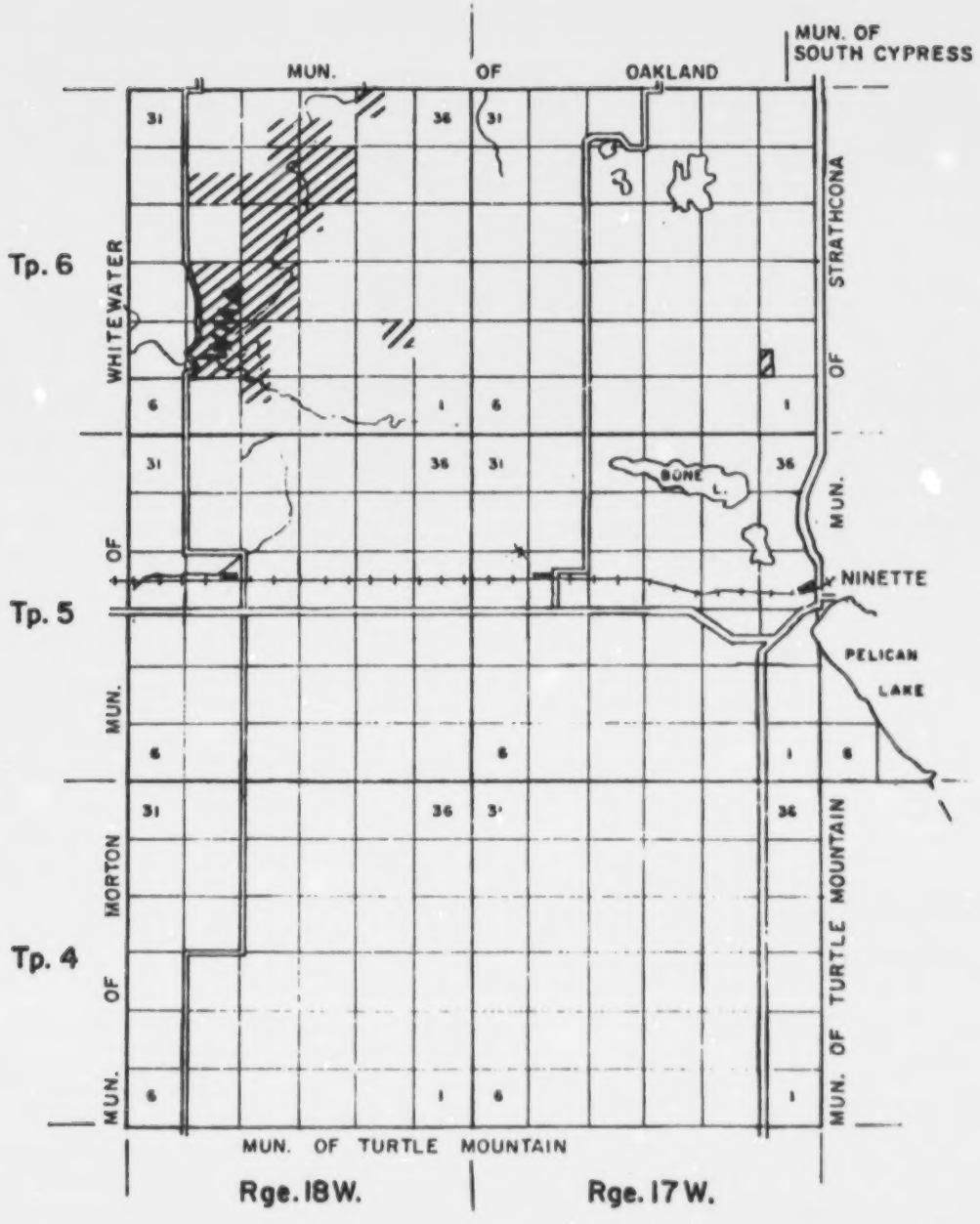

MUN. OF ROBLIN

SCALE: 1in = 3Mi.

Last Revised: December 31, 1984

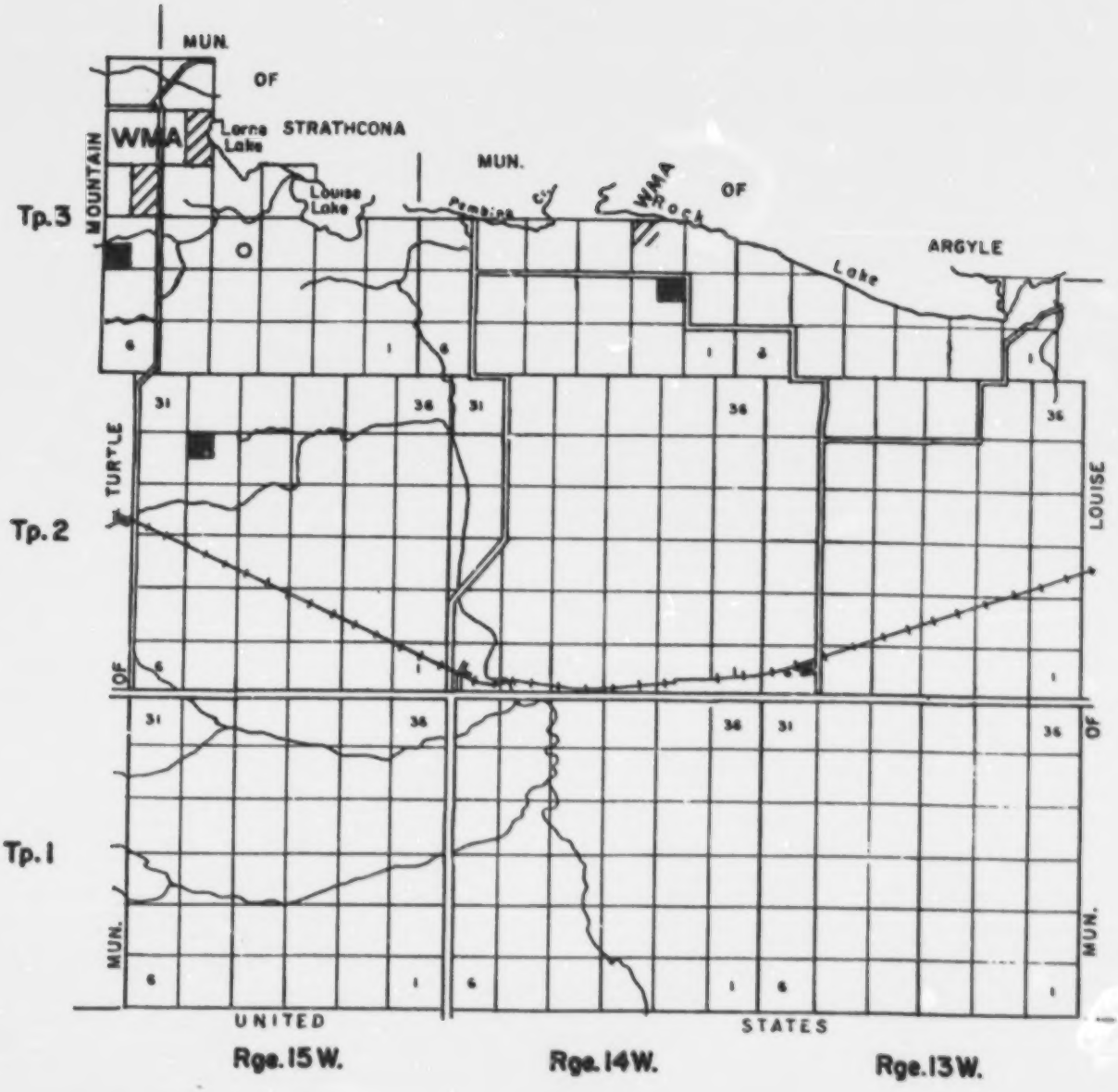

MUN. OF ROCKWOOD

Last Revised: Dec. 31, 1984

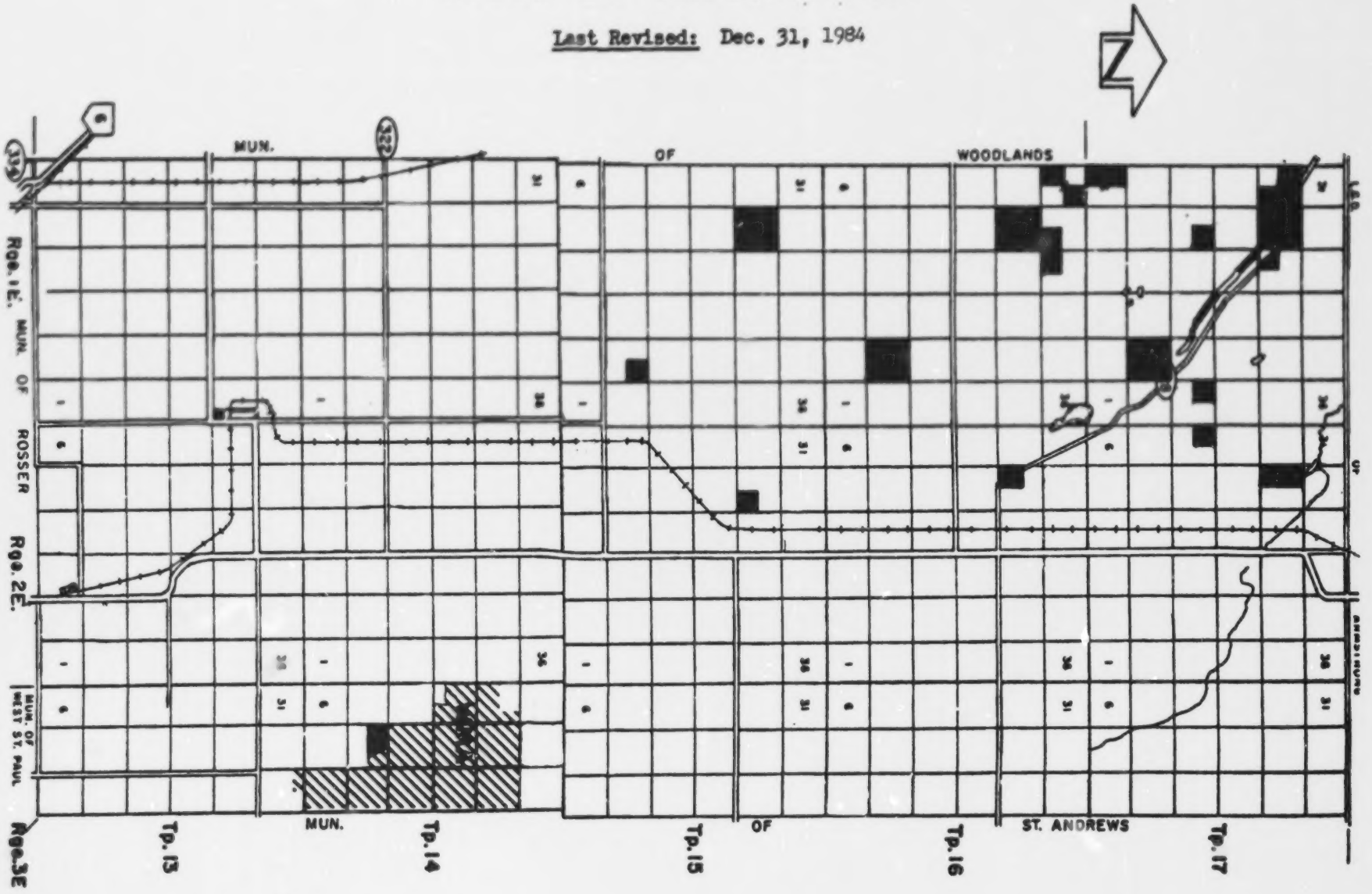

MUN. OF ROLAND

Last Revised: December 31, 1977

SCALE: 1 in. = 3 mi.

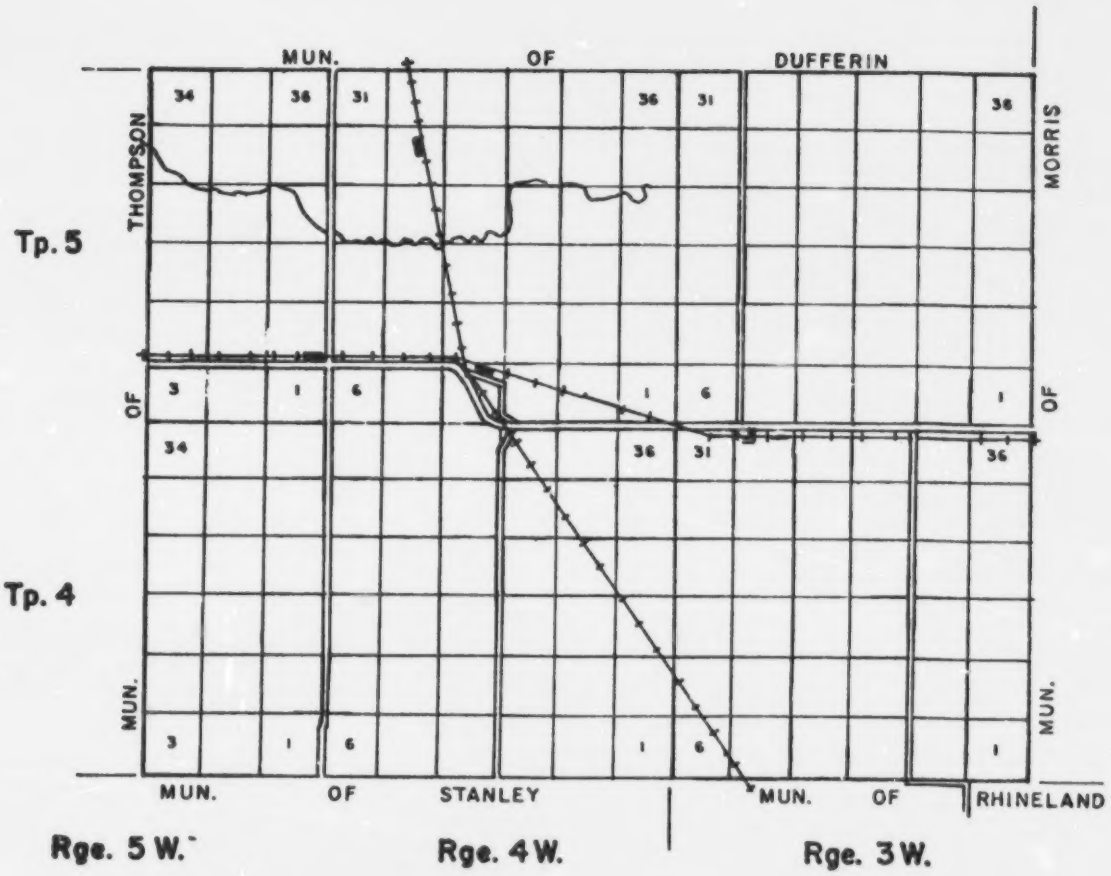

MUN. OF ROSEDALE

SCALE: 1" = 3 MI

Last Revised: December 31, 1980

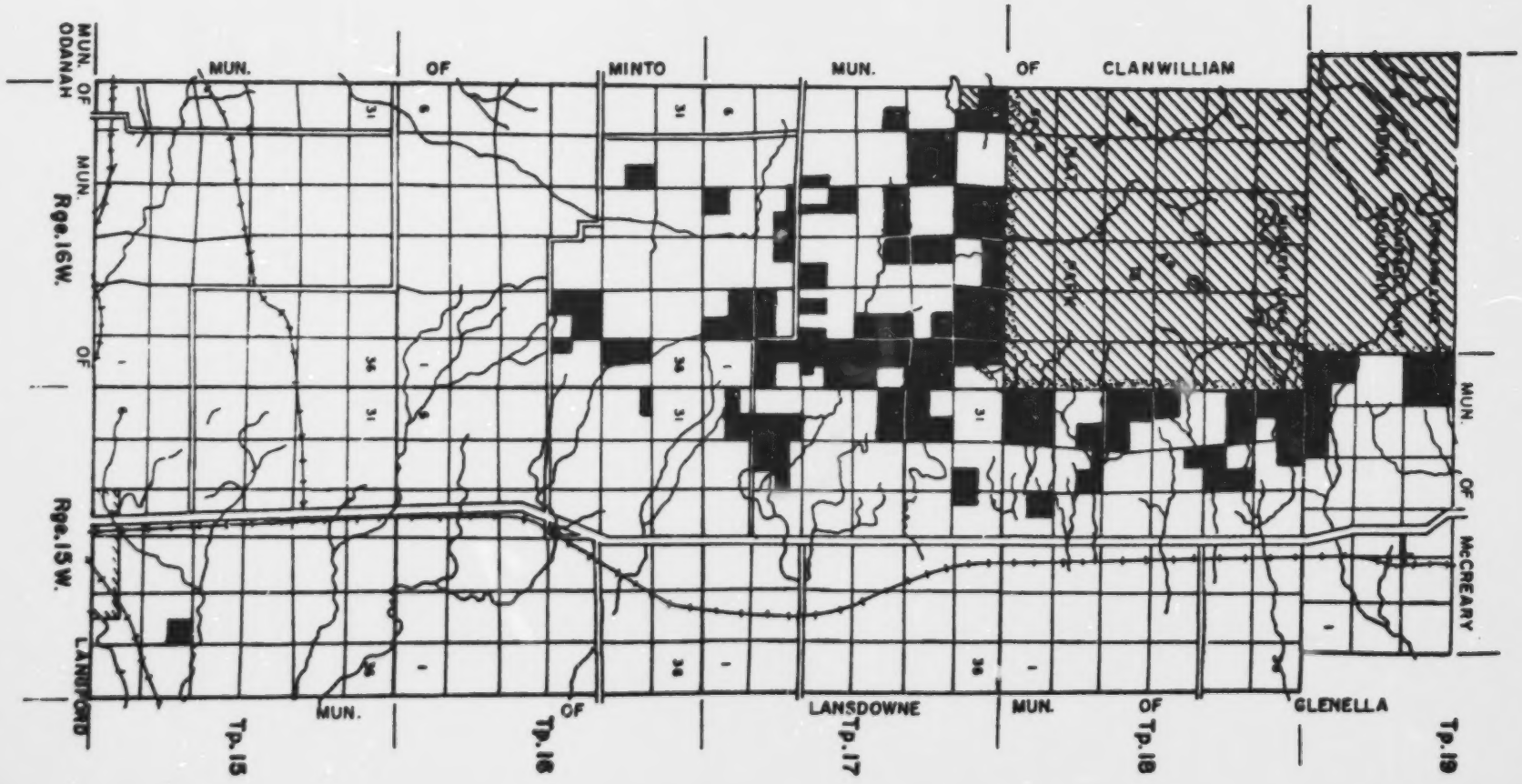

MUN. OF ROSSBURN

Scale: 1" = 3 miles

Last Revised: Dec. 31, 1984

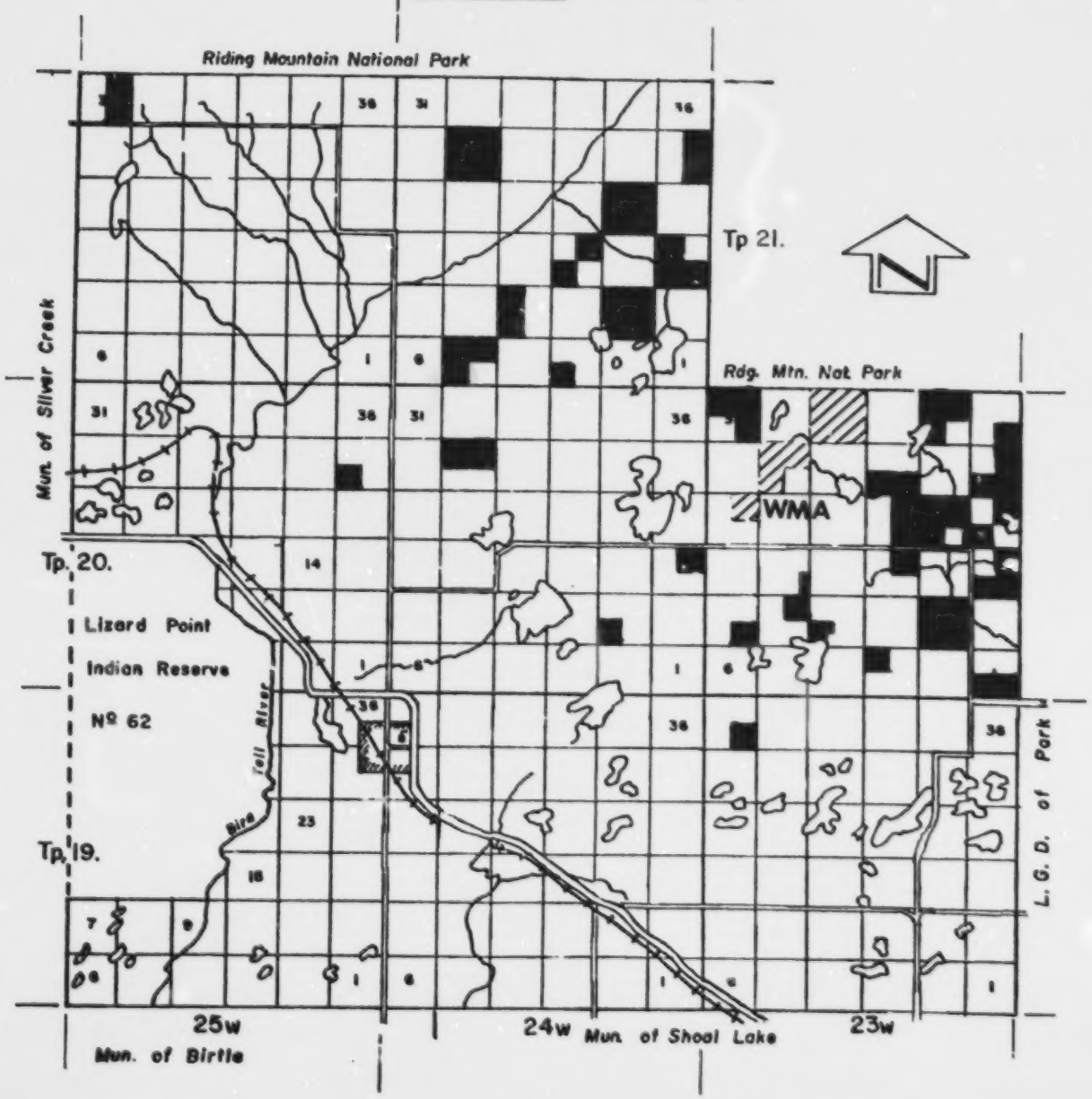

MUN. OF ROSSER

Last Revised: Dec. 31, 1983

Scale : 1 in. = 3 miles

REVISED SEPT. 1970

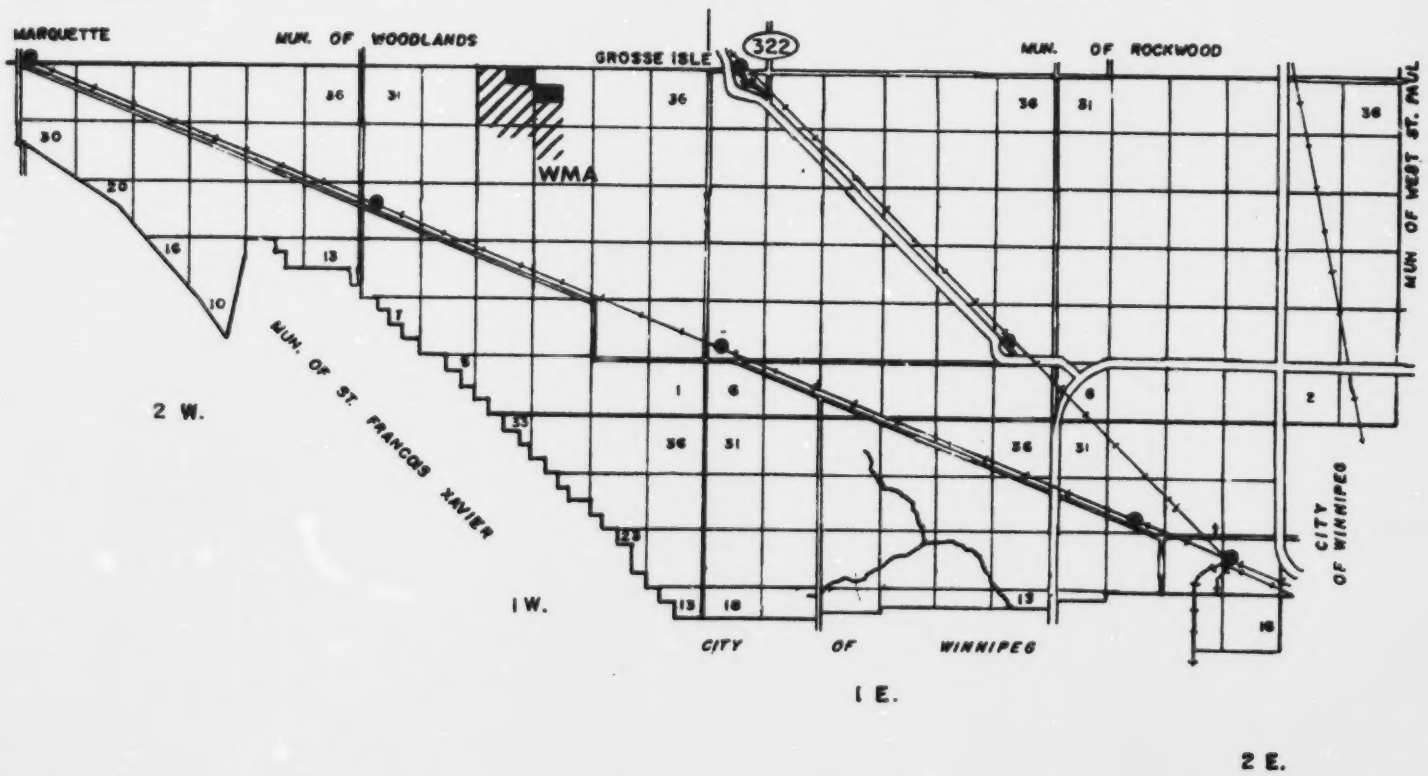

MUN. OF RUSSELL

Scale: 1"=3 miles

Last Revised: December 31, 1978

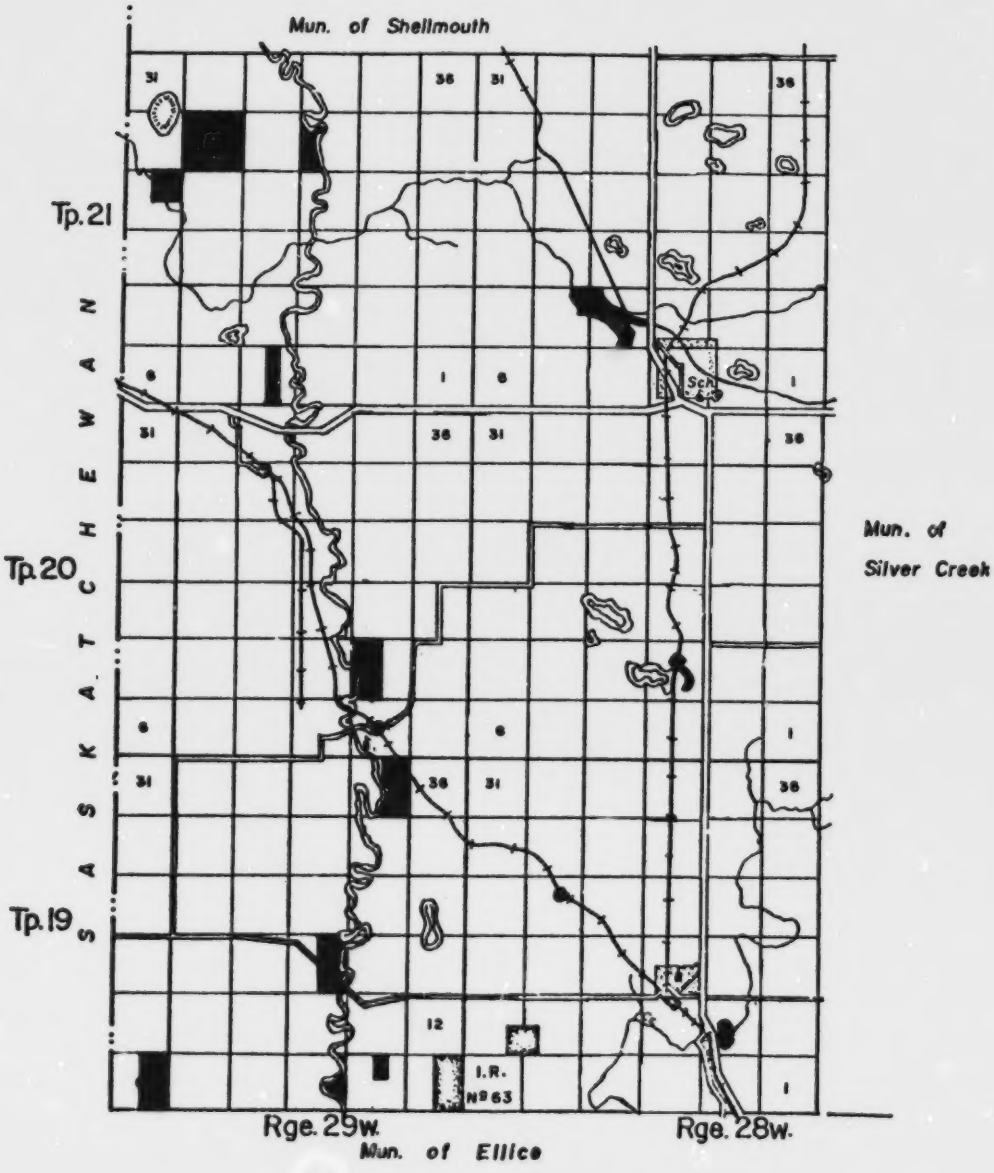

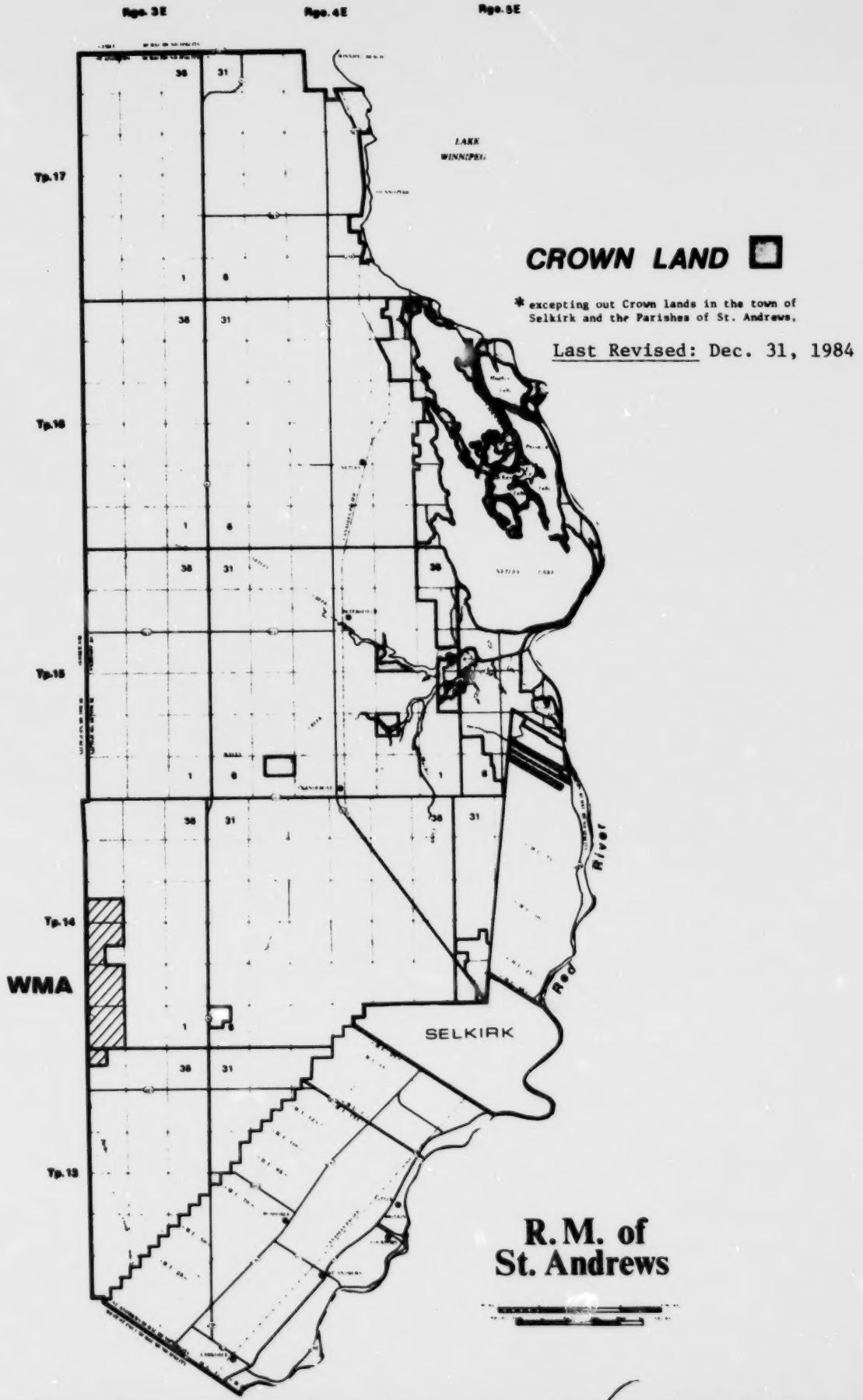
Rge. 3E
Rge. 4E
Rge. 5E
Tp.17
Tp.16
Tp.15
Tp.14
Tp.13
LAKE WINNIPEG
Red River
SELKIRK
WMA
CROWN LAND
* excepting out Crown lands in the town of Selkirk and the Parishes of St. Andrews,
Last Revised: Dec. 31, 1984
R.M. of St. Andrews

MUN. OF STE. ANNE

SCALE 1 INCH = 3 MILES

Last Revised: Dec. 31, 1984

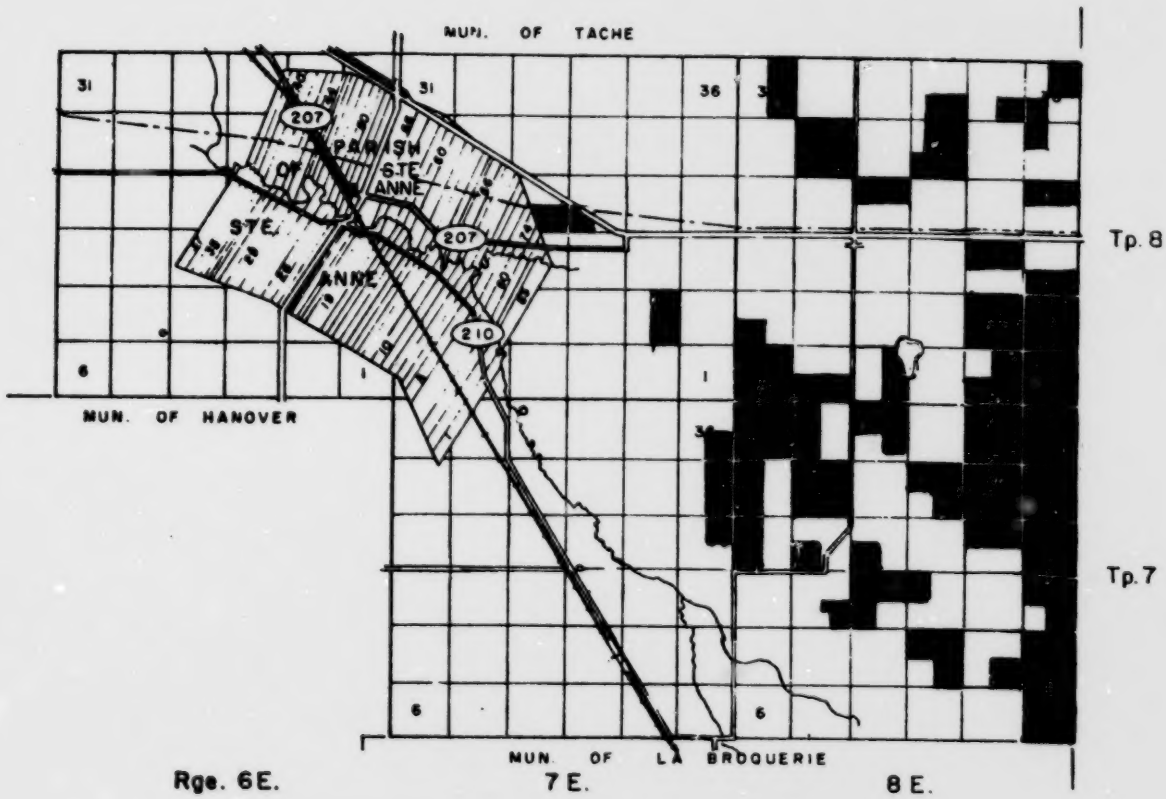

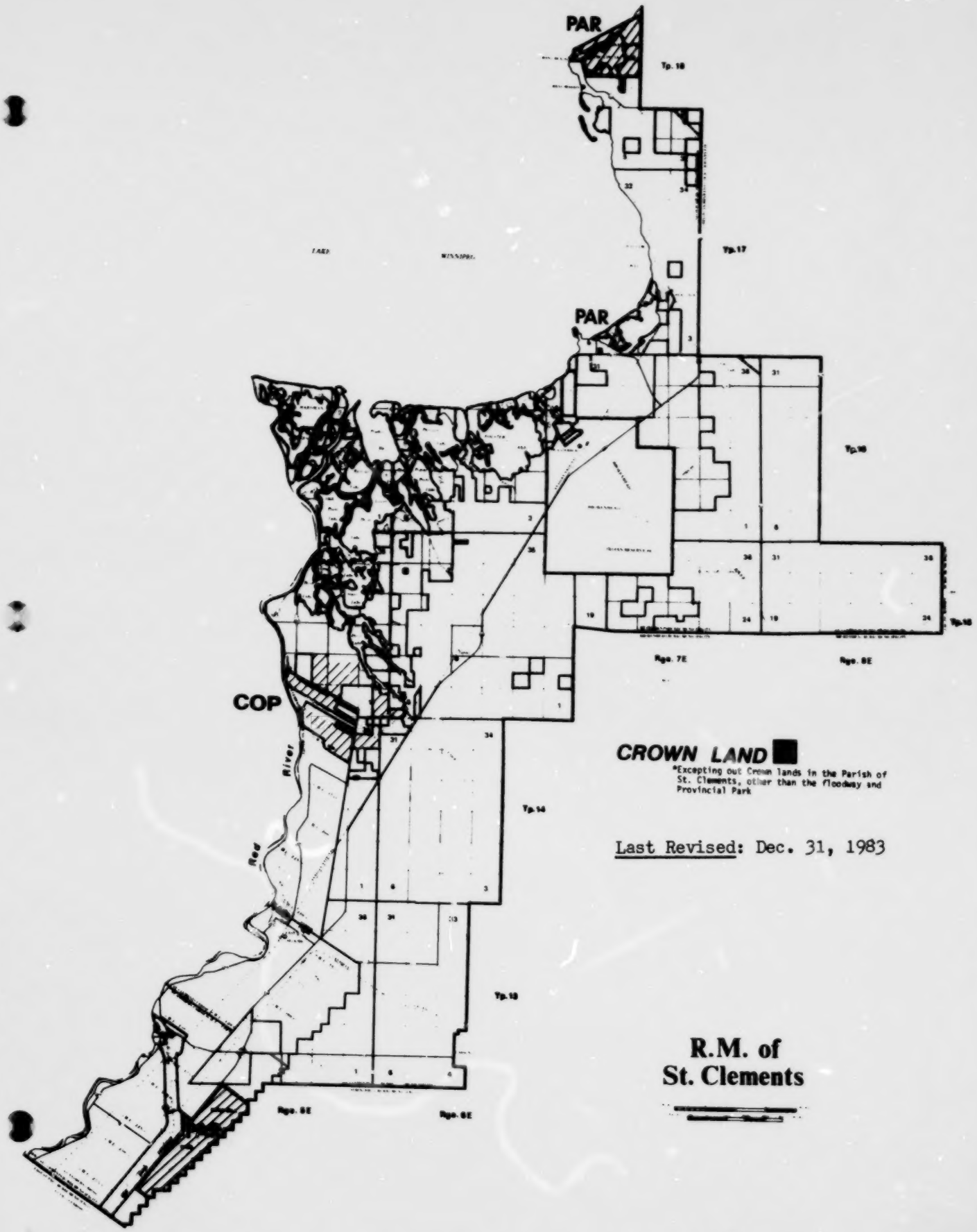
PAR
Tp. 18
Tp. 17
PAR
Tp. 16
Tp. 15
Rge. 7E
Rge. 8E
COP
Red River
Tp. 14
Tp. 13
Rge. 5E
Rge. 6E
CROWN LAND
*Excepting out Crown lands in the Parish of St. Clements, other than the floodway and Provincial Park
Last Revised: Dec. 31, 1983
R.M. of
St. Clements

MUN. OF ST. FRANCOIS XAVIER

Last Revised: December 31, 1984

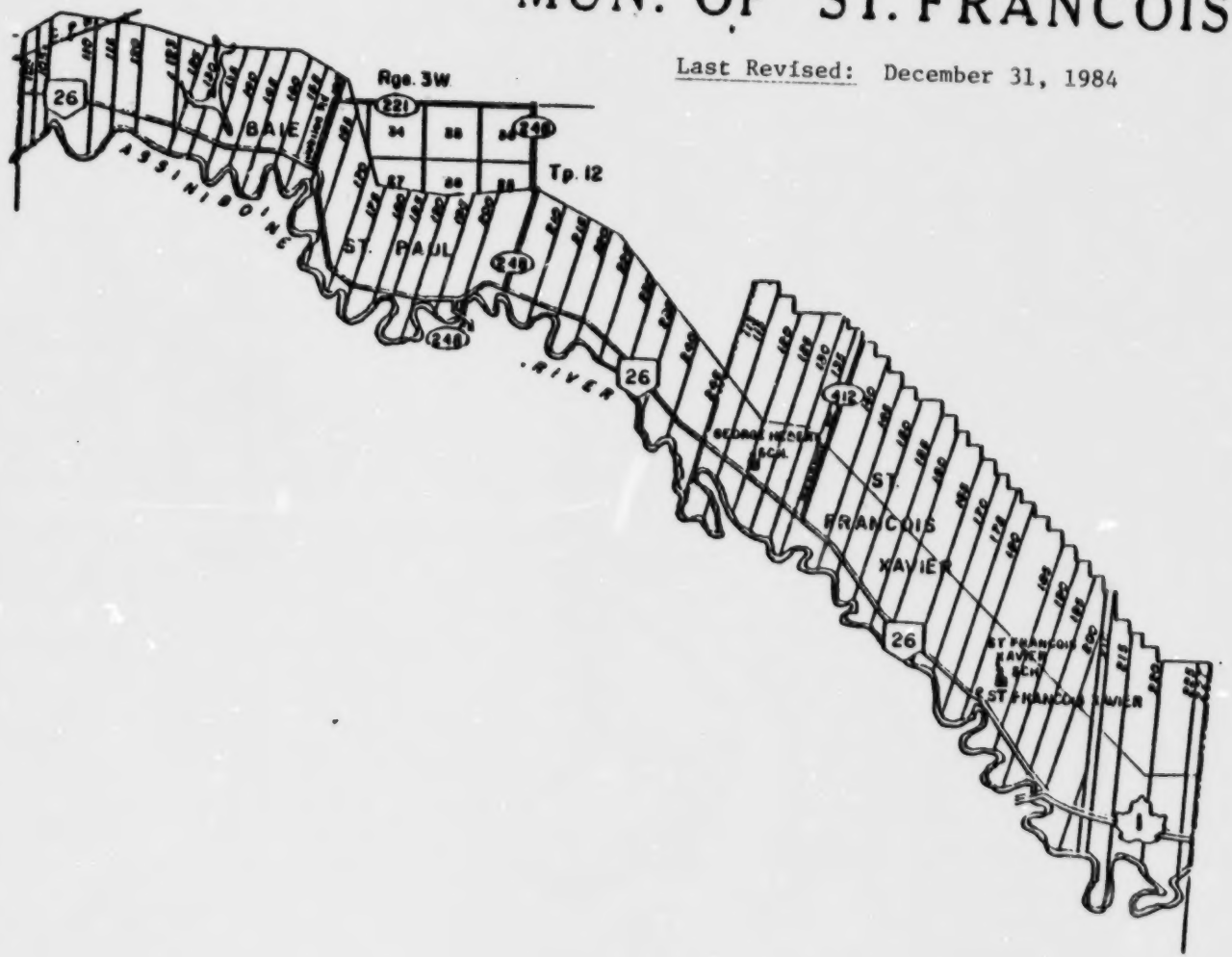

Mun. of St. Laurent

SCALE 1 INCH = 3 MILES

Last Revised: December 31, 1980

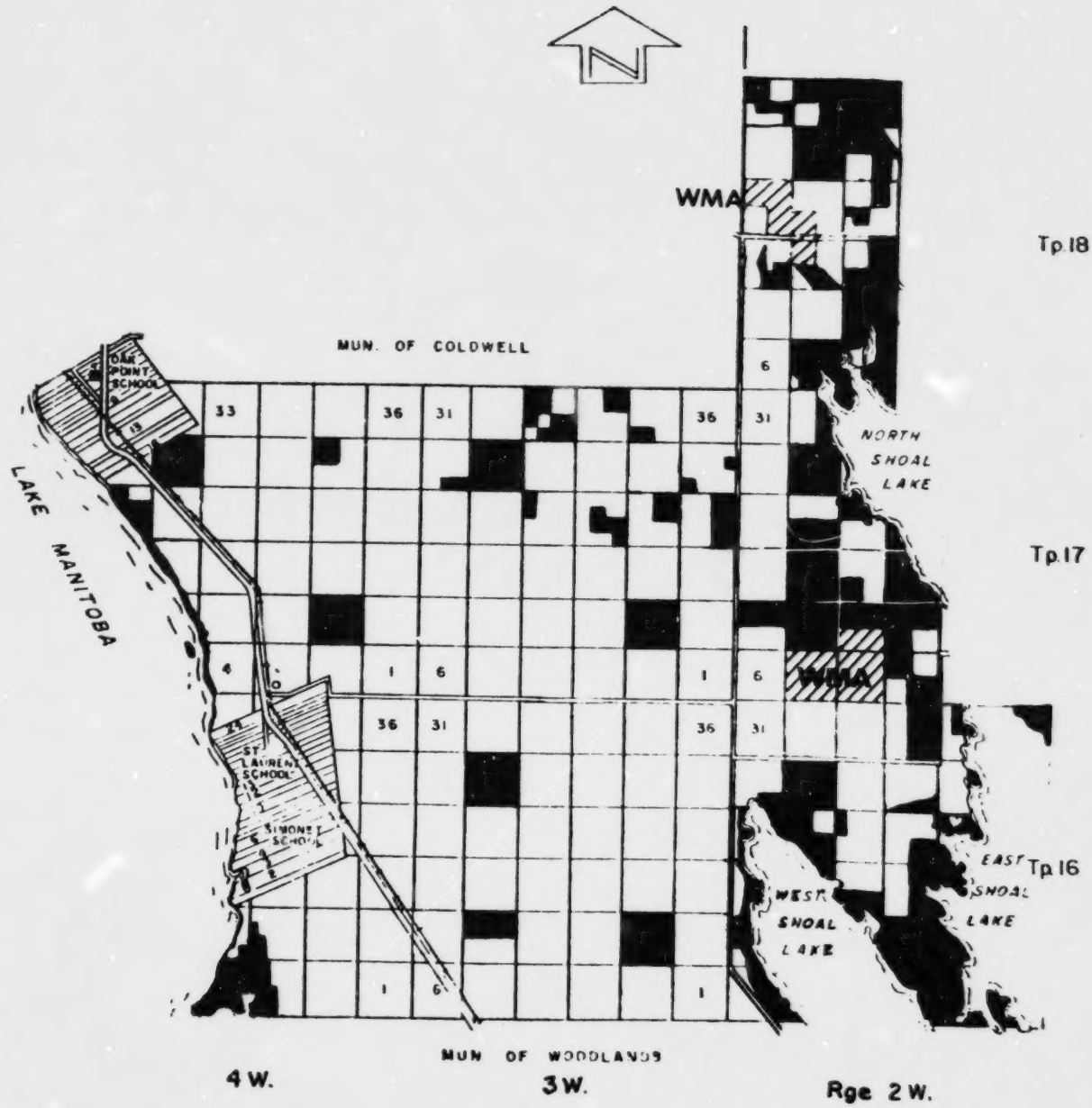

MUN. OF STE. ROSE

Last Revised: Dec. 31, 1984

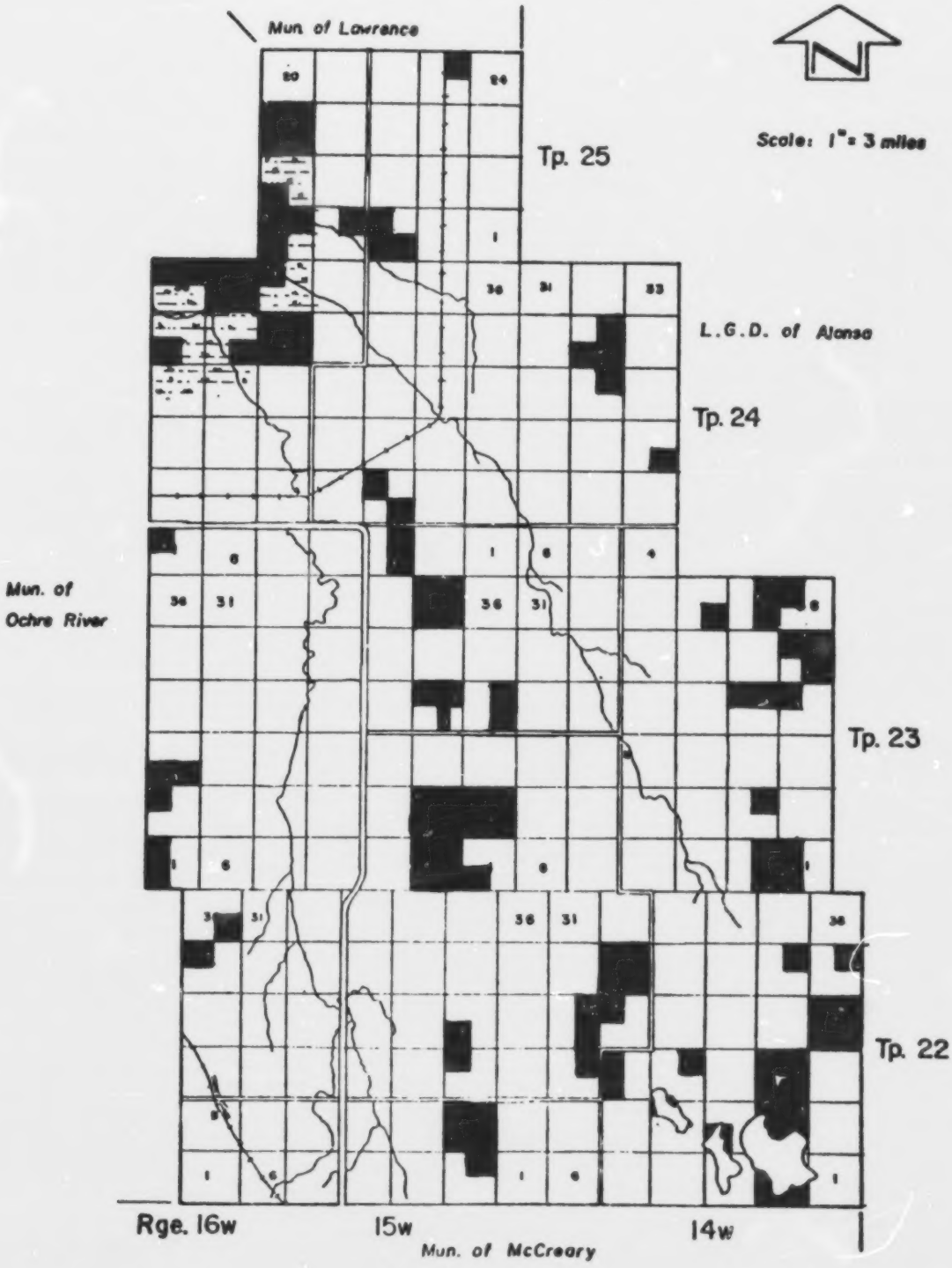

MUN. OF SASKATCHEWAN

SCALE: 1 in. = 3 mi.

Last Revised: Dec. 31, 1982

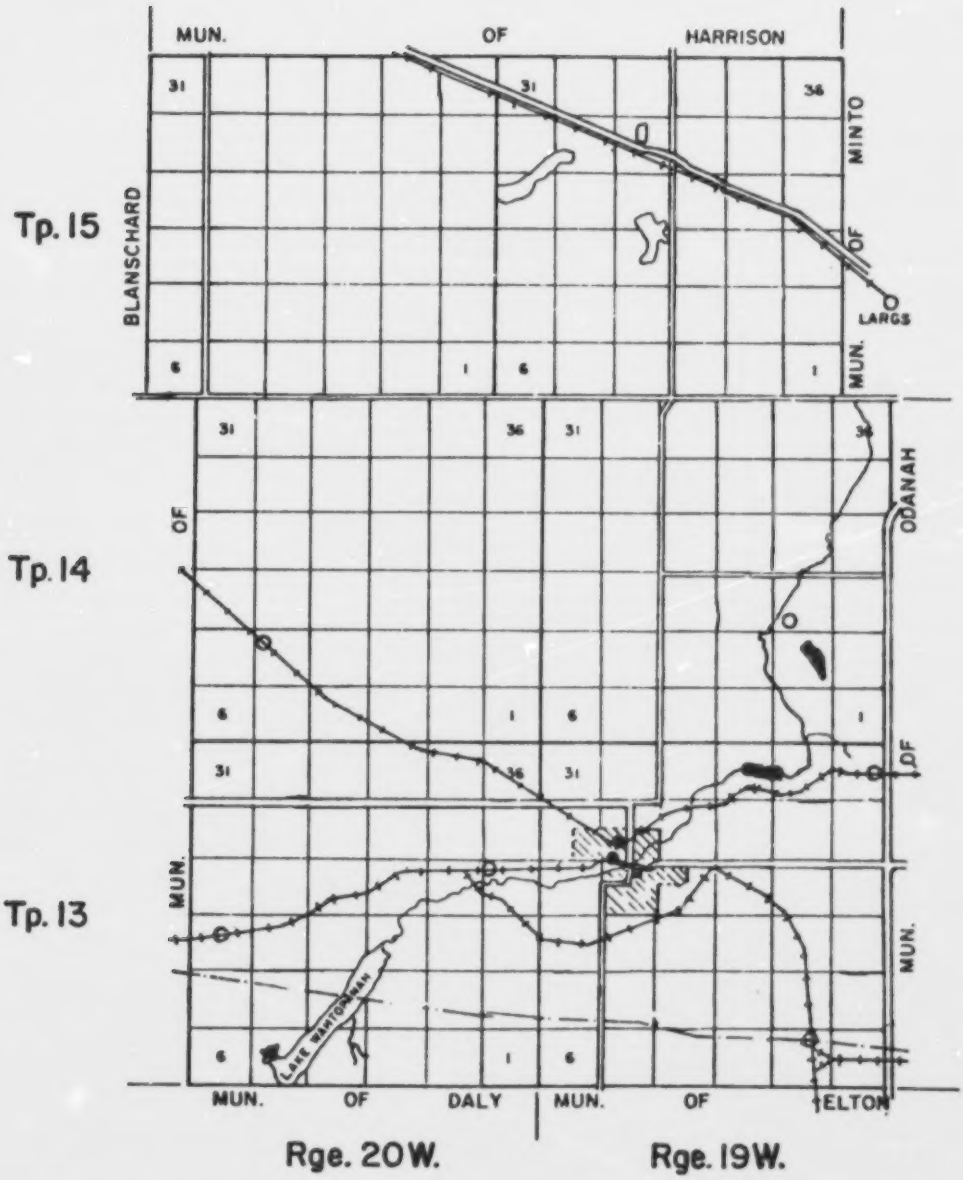

MUN. OF SHELLMOUTH

Last Revised: Dec. 31, 1984

Scale: 1" = 3 Miles.

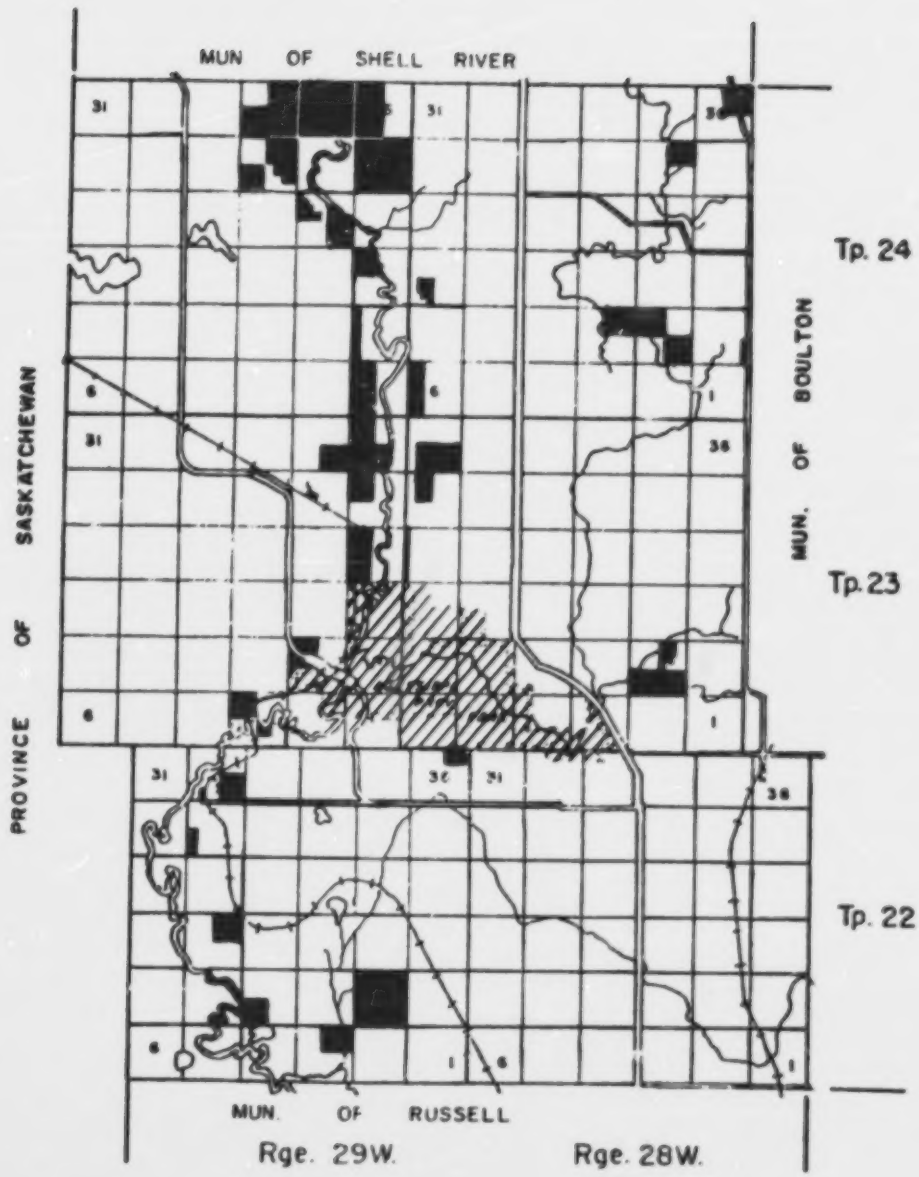

MUN. OF SHELL RIVER

Last Revised: Dec. 31, 1984

SCALE: 1in. = 3mi.

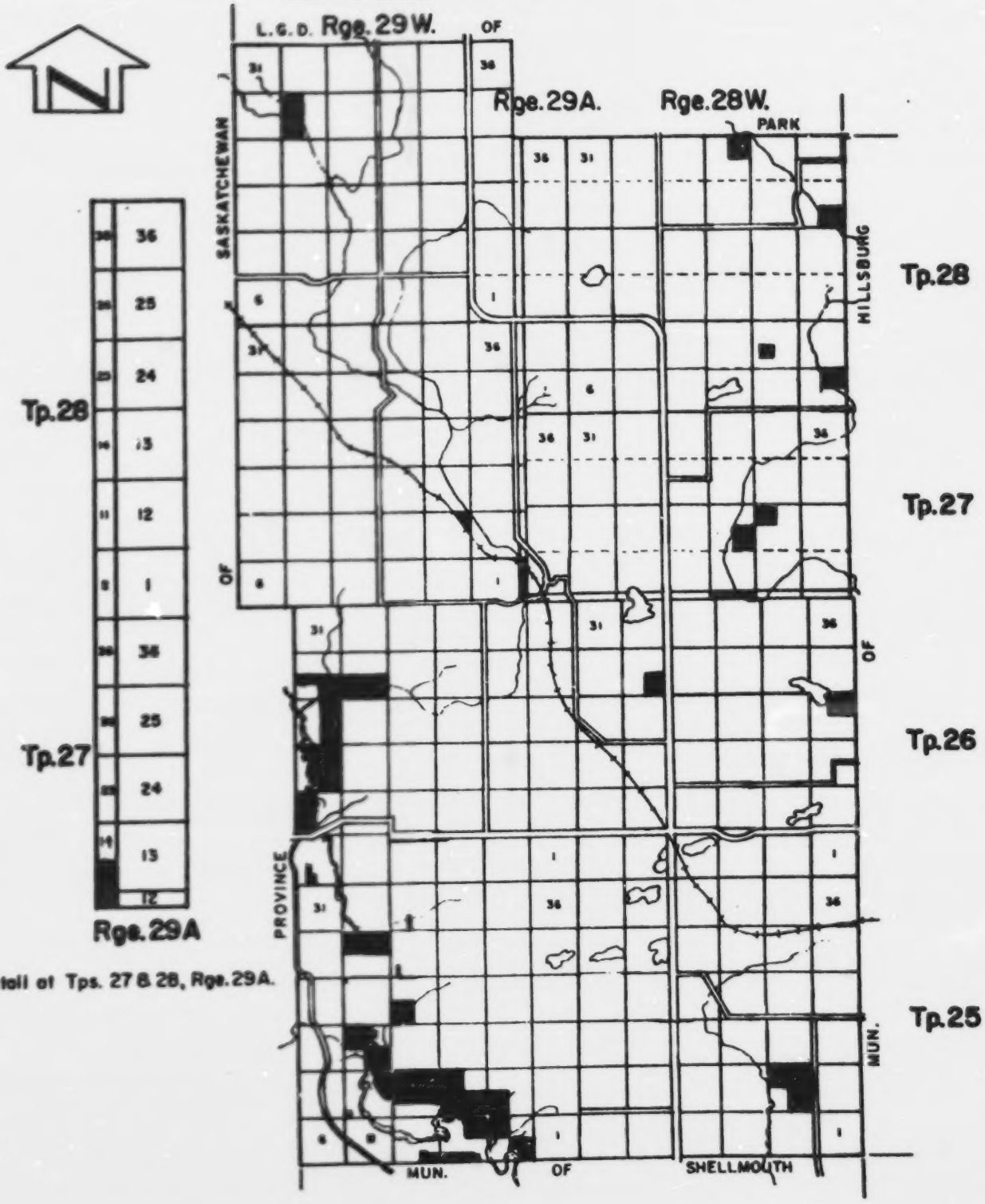

Detail of Tps. 27 & 28, Rge. 29A.

MUN. OF SHOAL LAKE

SCALE: 1in. = 3 Miles

Last Revised: December 31, 1977

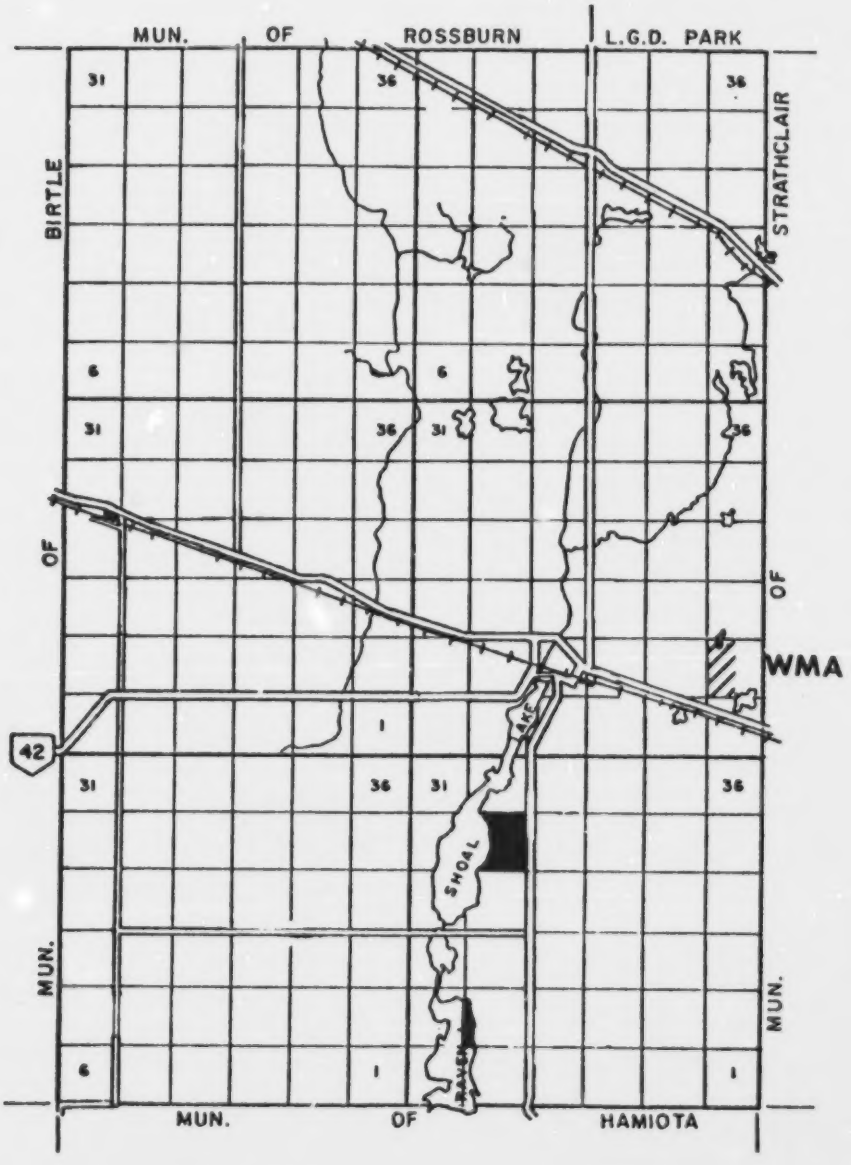

Tp. 18

Tp. 17

Tp. 16

Rge. 24 W.

Rge. 23 W.

Mun. of Sifton

Last Revised: Dec. 31, 1982

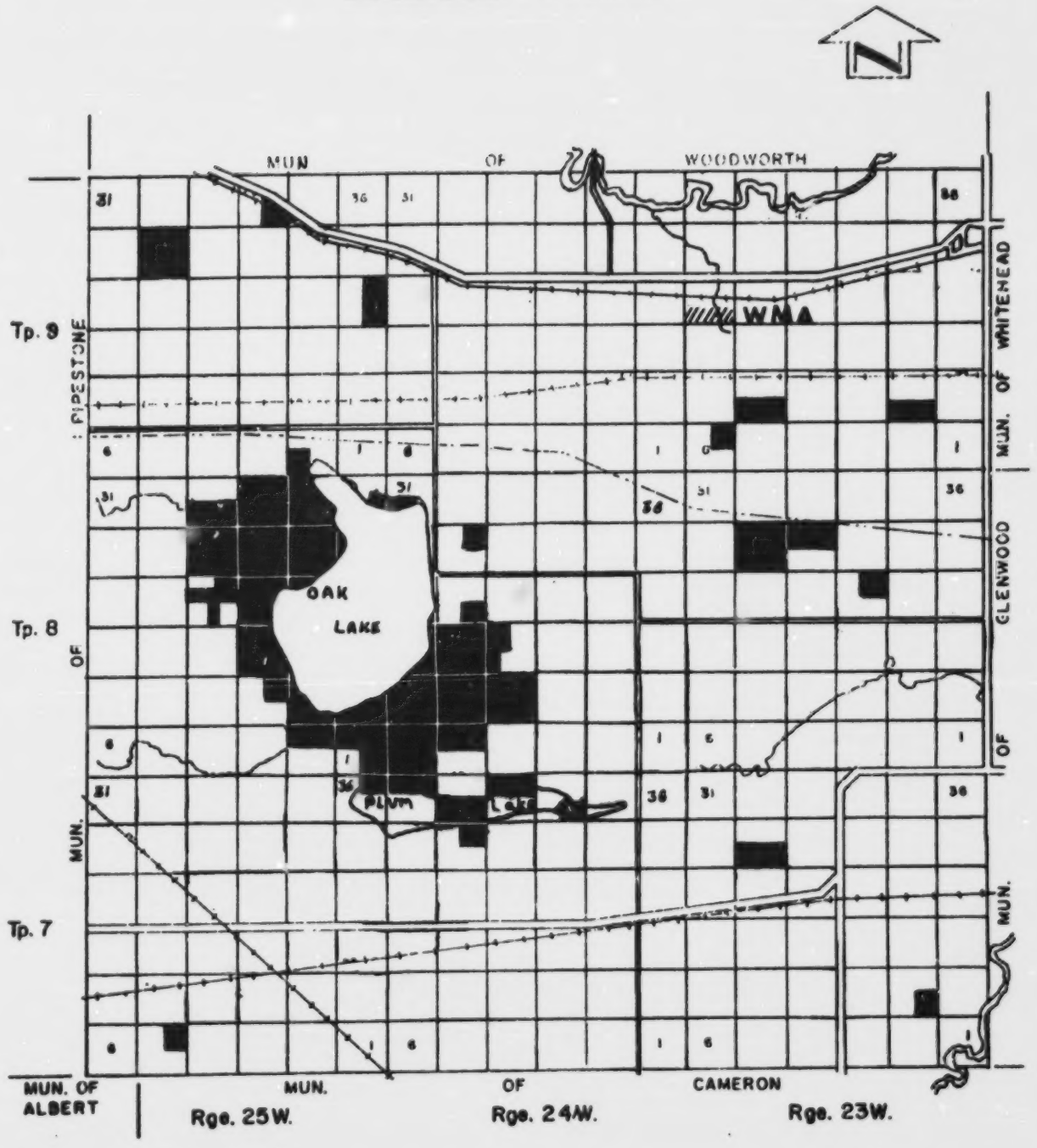

MUN. OF SIGLUNES

Last Revised: Dec. 31, 1984

SCALE 1 INCH = 4 MILES

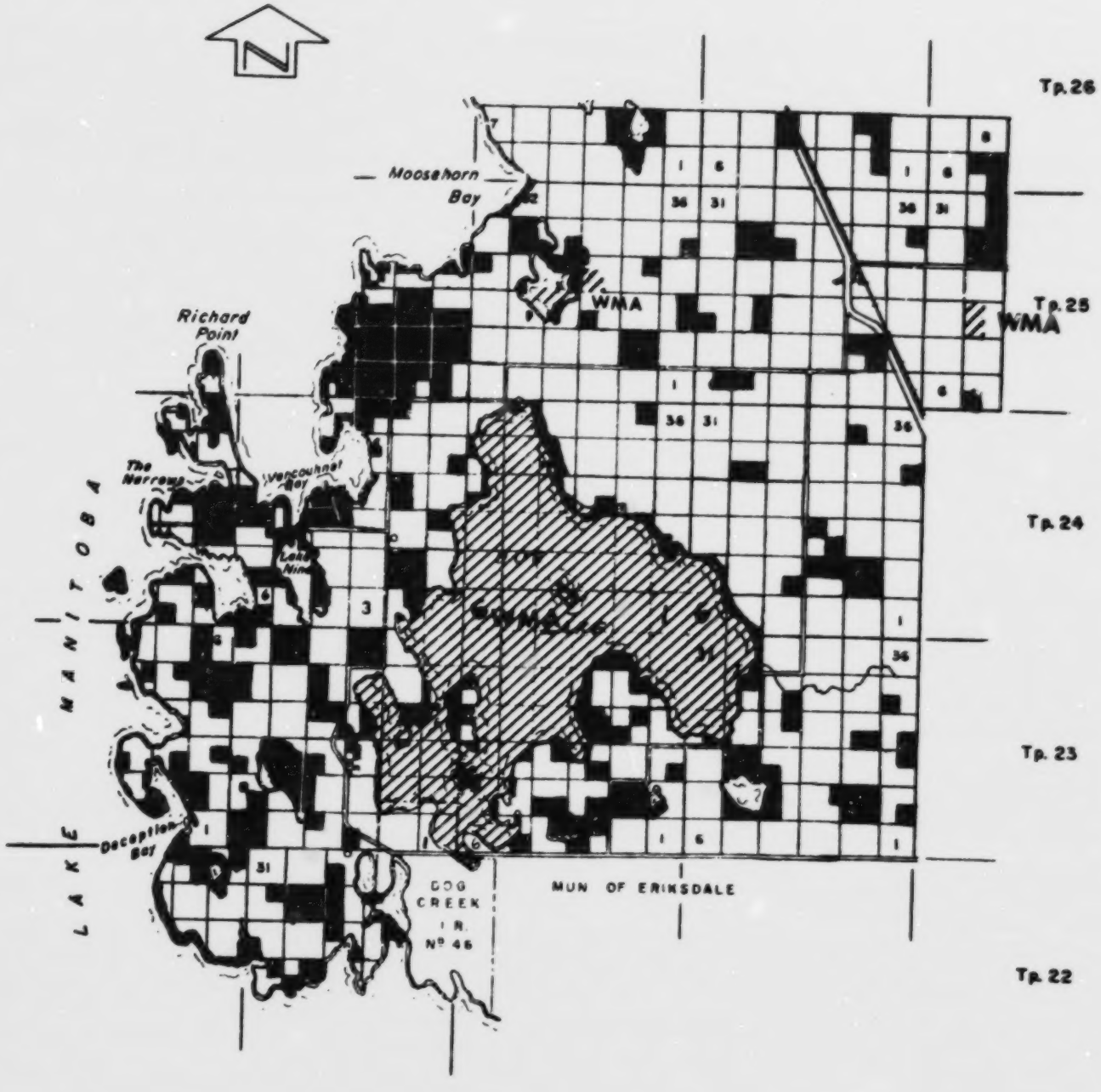

MUN. OF SILVER CREEK

SCALE: 1in. = 3mi.

Last Revised: December 31, 1979

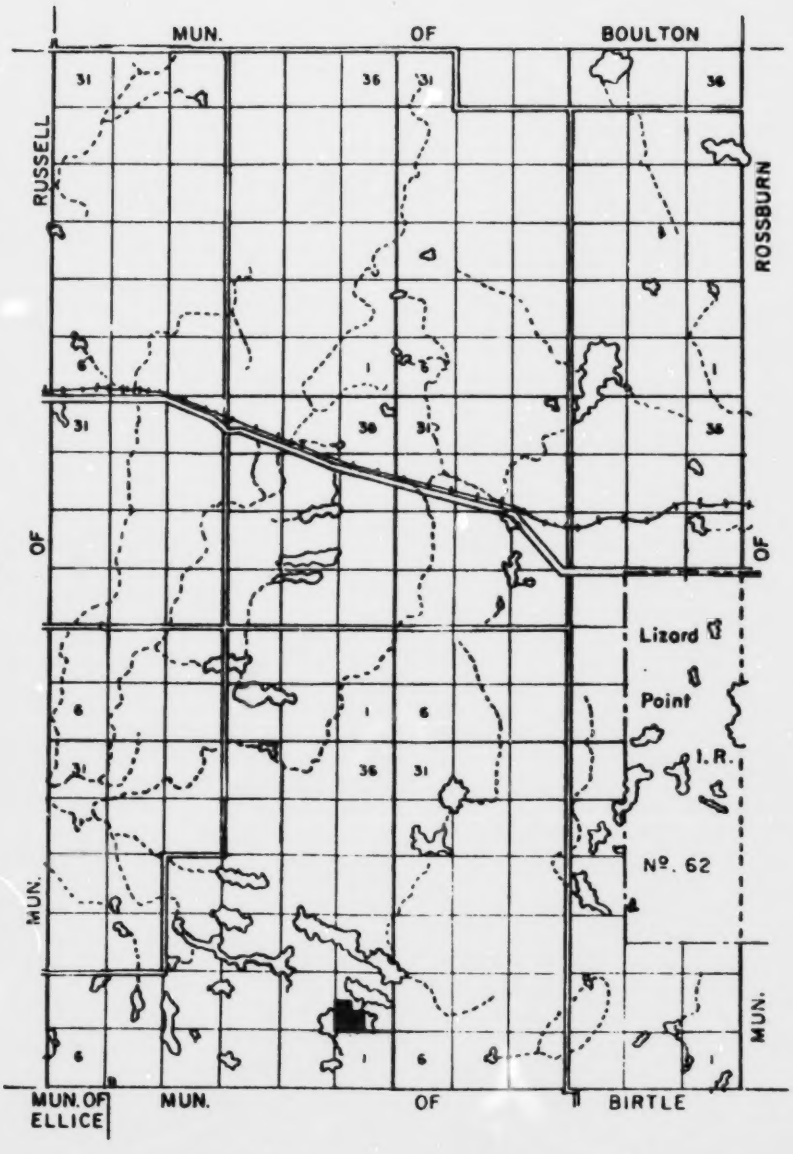

MUN. OF SOUTH CYPRESS

Last Revised: Dec. 31, 1984

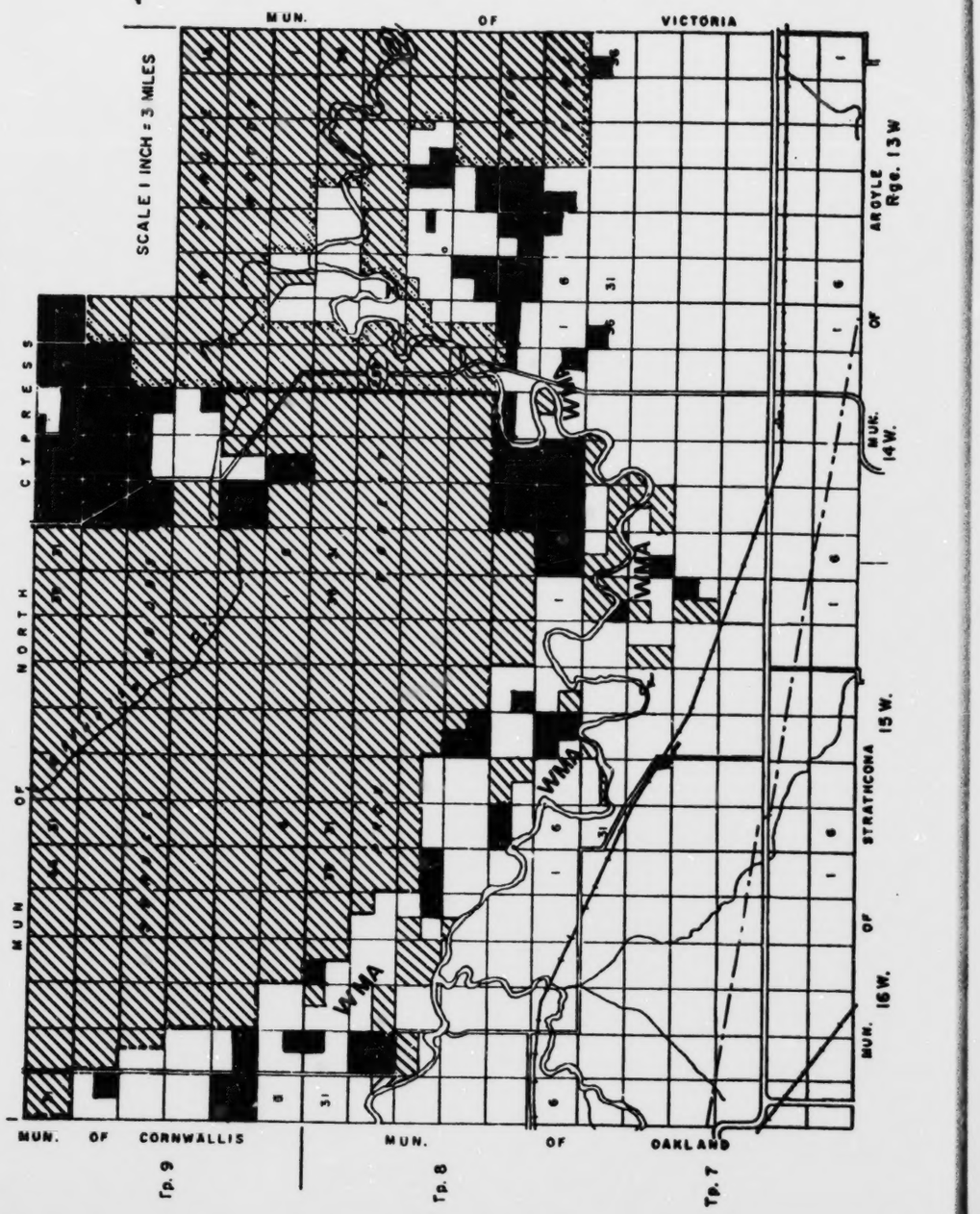

MUN. OF SOUTH NORFOLK

SCALE: 1 in. = 3mi.

Last Revised: December 31, 1984

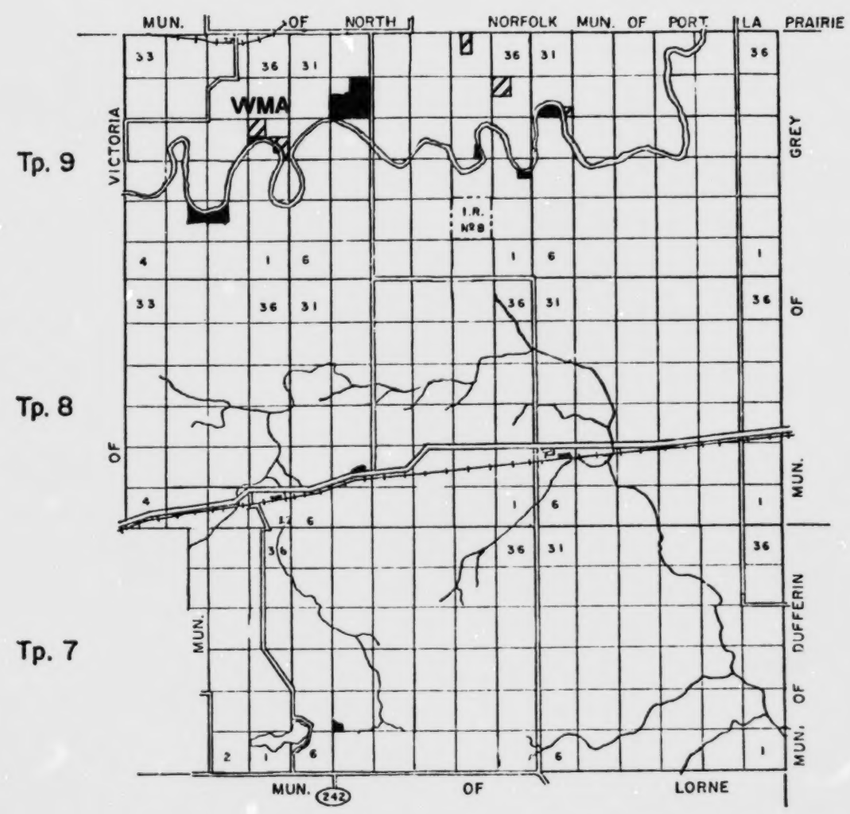

MUN. OF WESTBOURNE

SCALE: 1 INCH = 4 MILES

Last Revised: Dec. 31, 1984

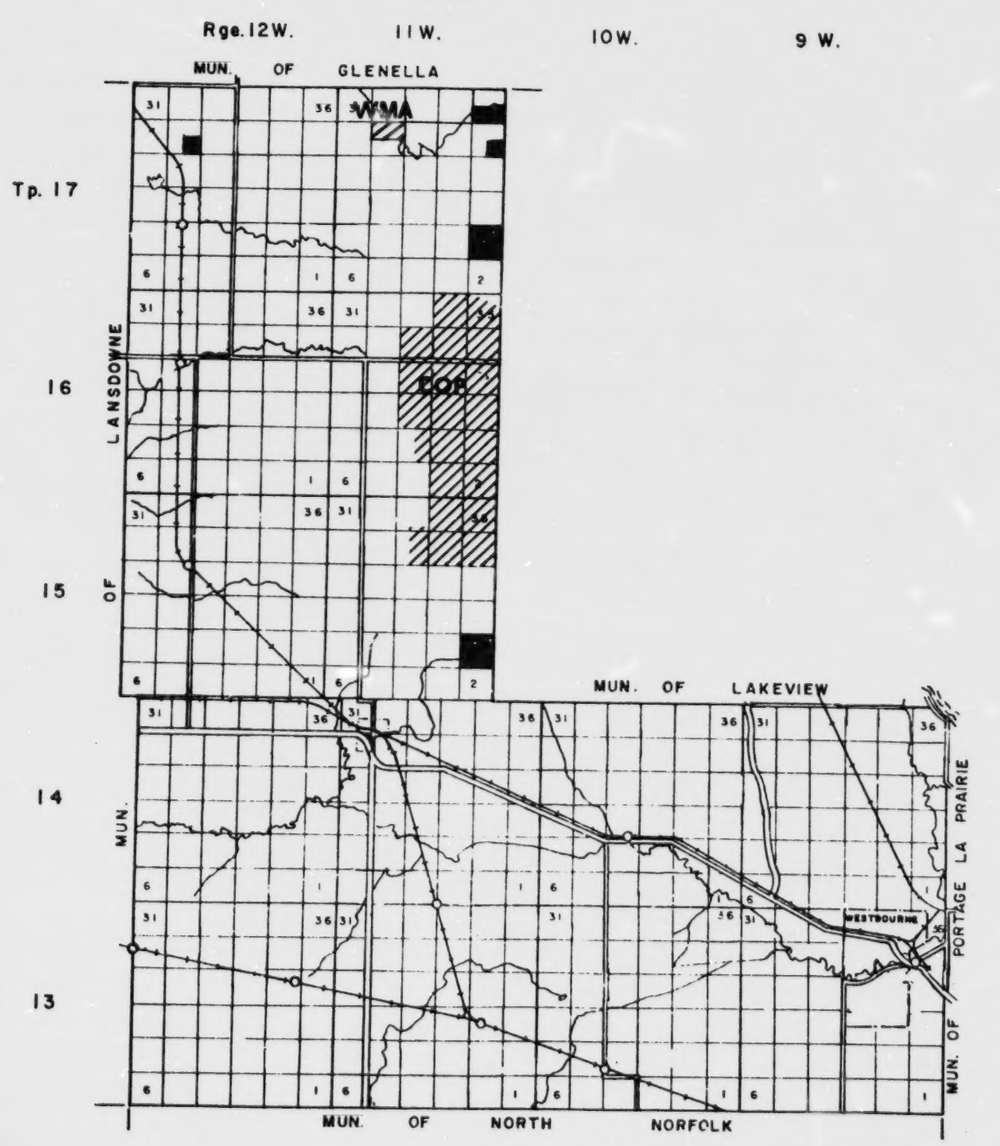

MUN. OF WEST ST. PAUL

SCALE: 1 INCH = 1 MILE

Last Revised: December 31, 1977

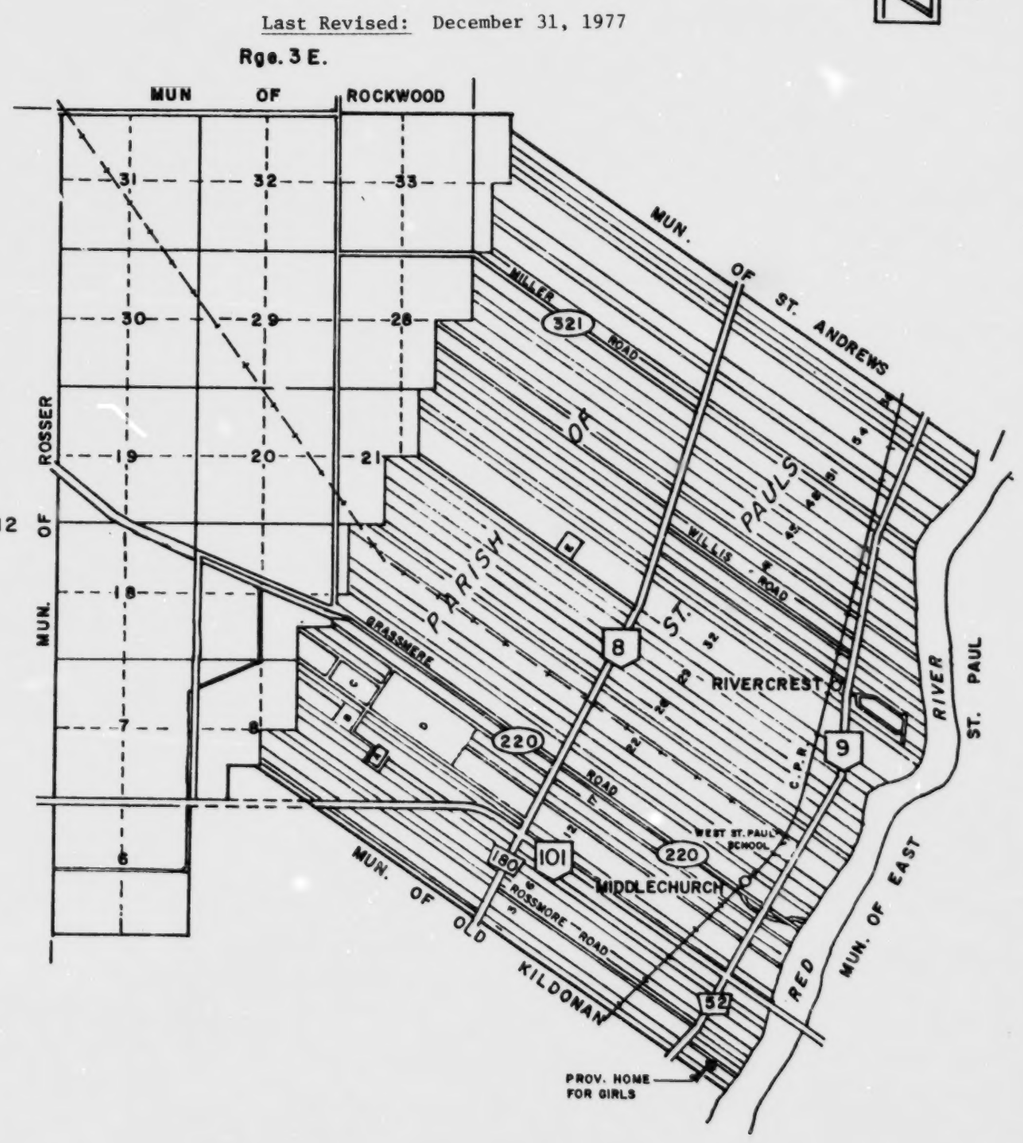

MUN. OF SPRINGFIELD

Last Revised: Dec. 31, 1984

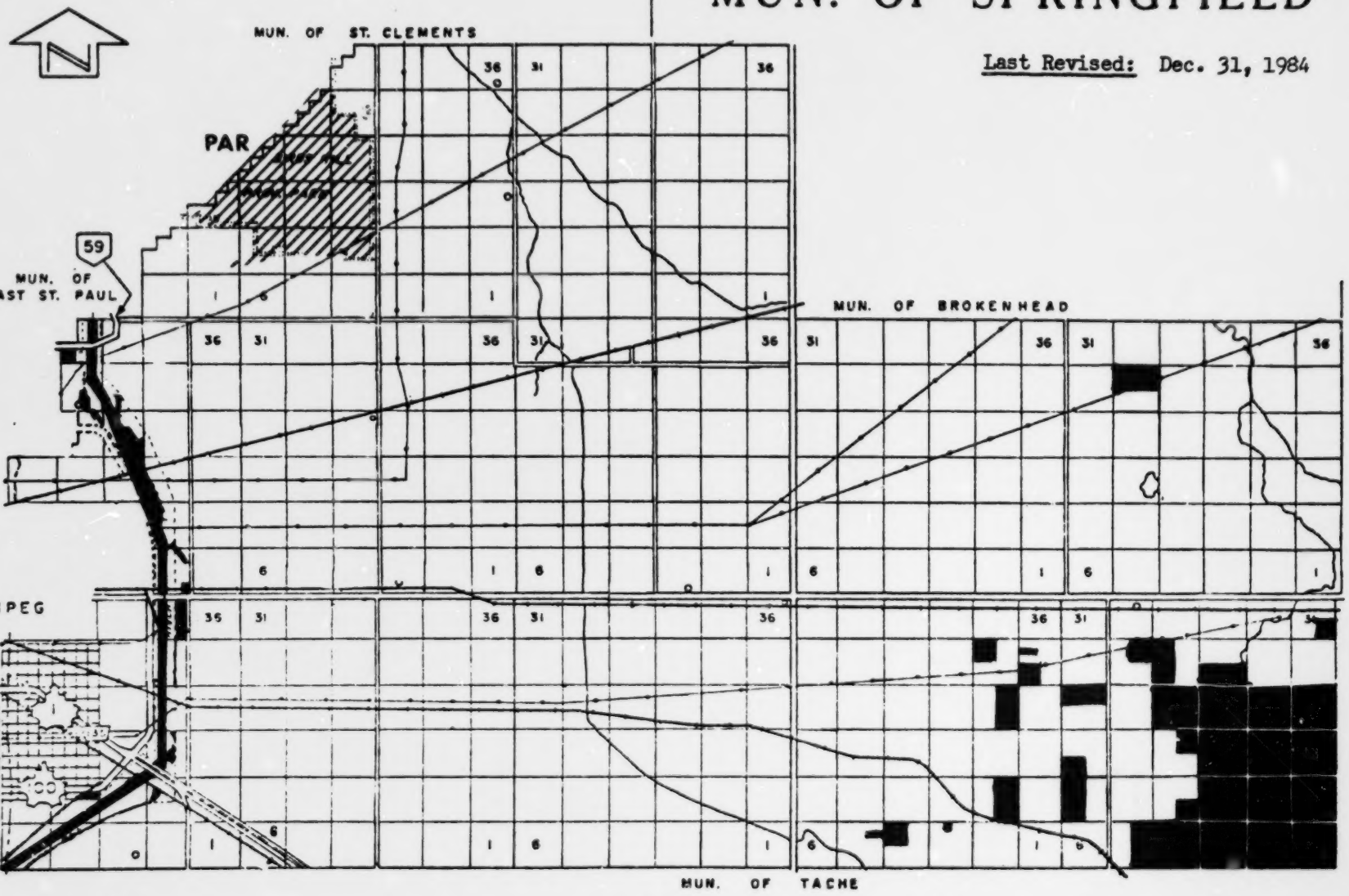

MUN. OF STANLEY

SCALE: 1" = 3 MILES

Last Revised: December 31, 1984

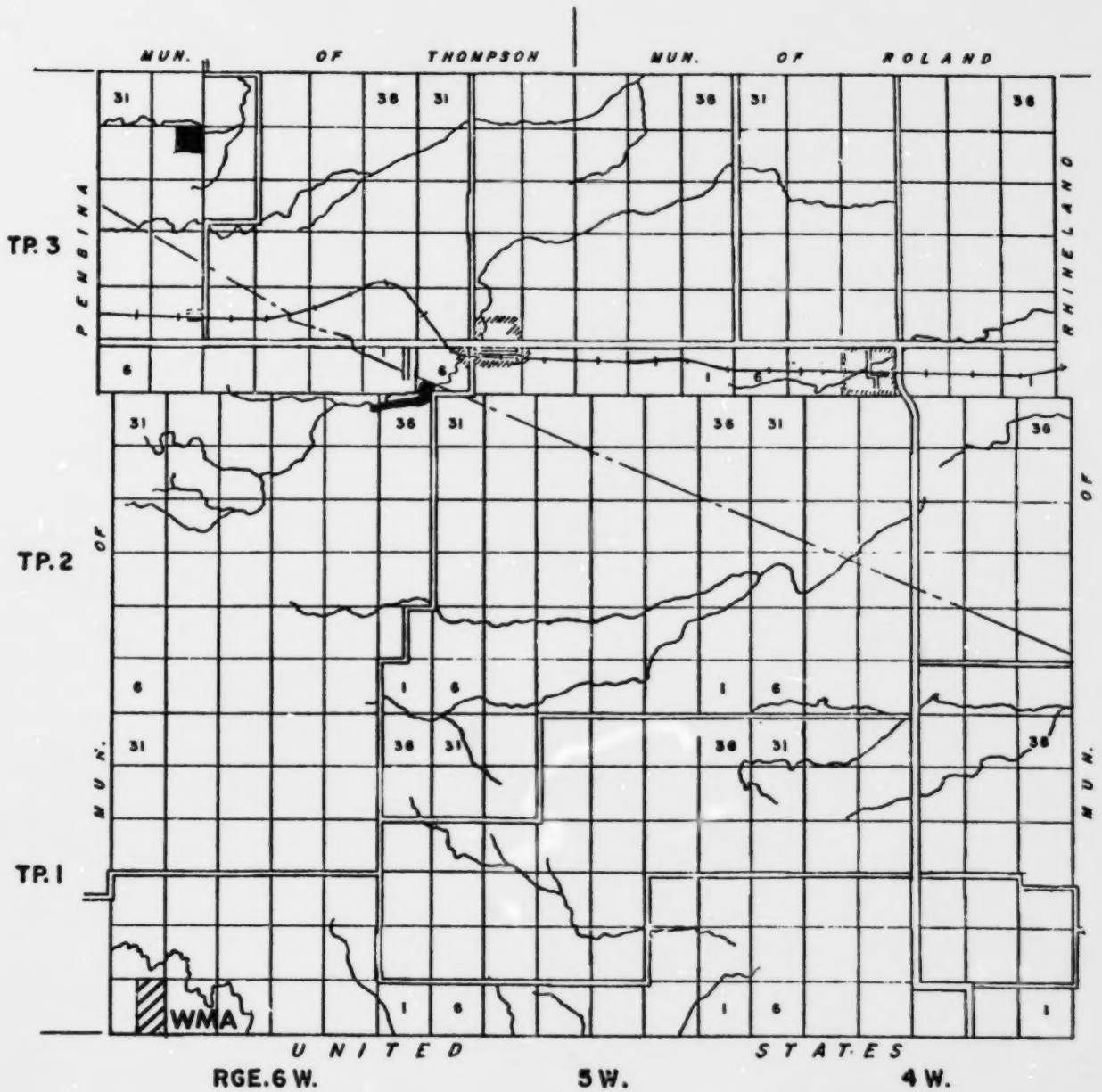

MUN. OF STRATHCLAIR

SCALE: 1 in. = 3 mi.

Last Revised: December 31, 1980

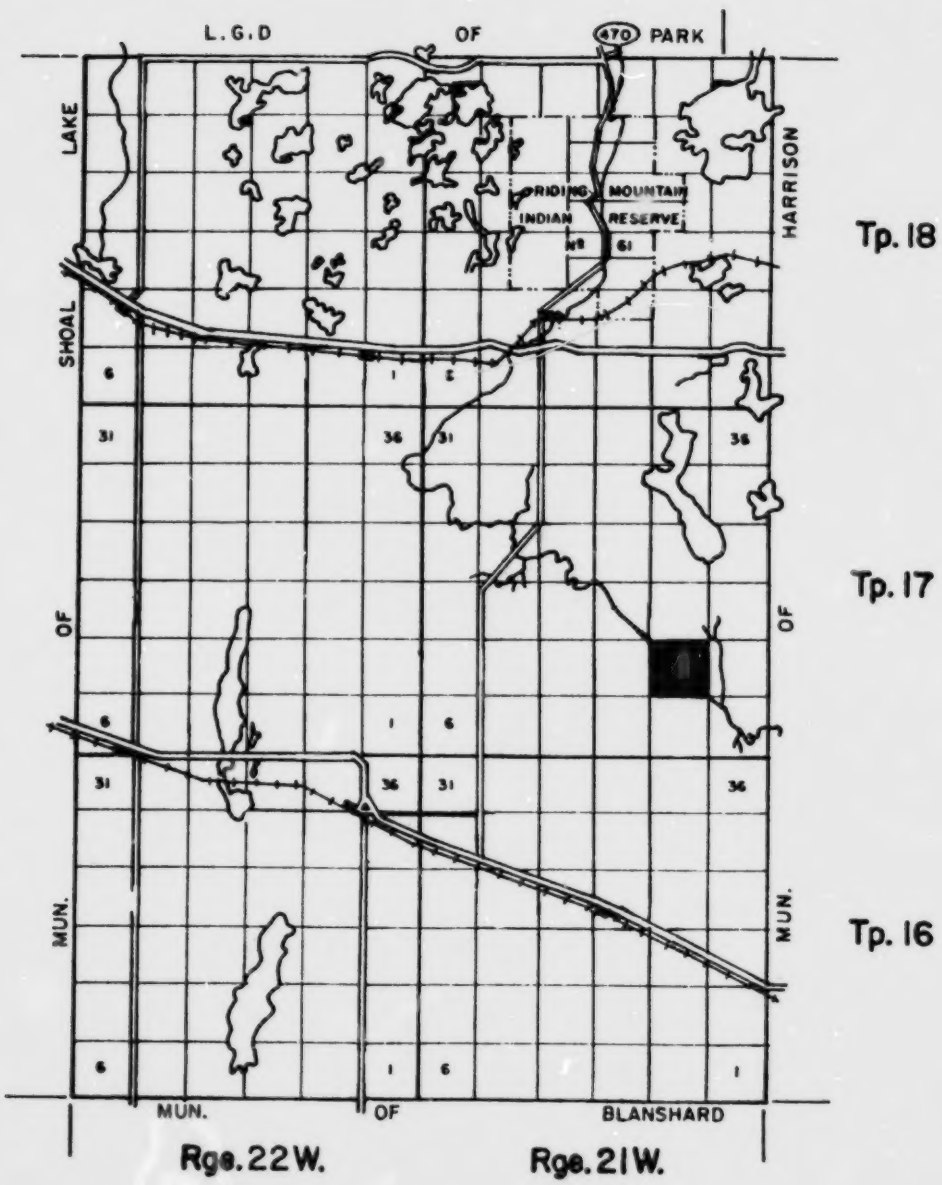

MUN. OF STRATHCONA

SCALE: 1in.= 3mi.

Last Revised: December 31, 1980

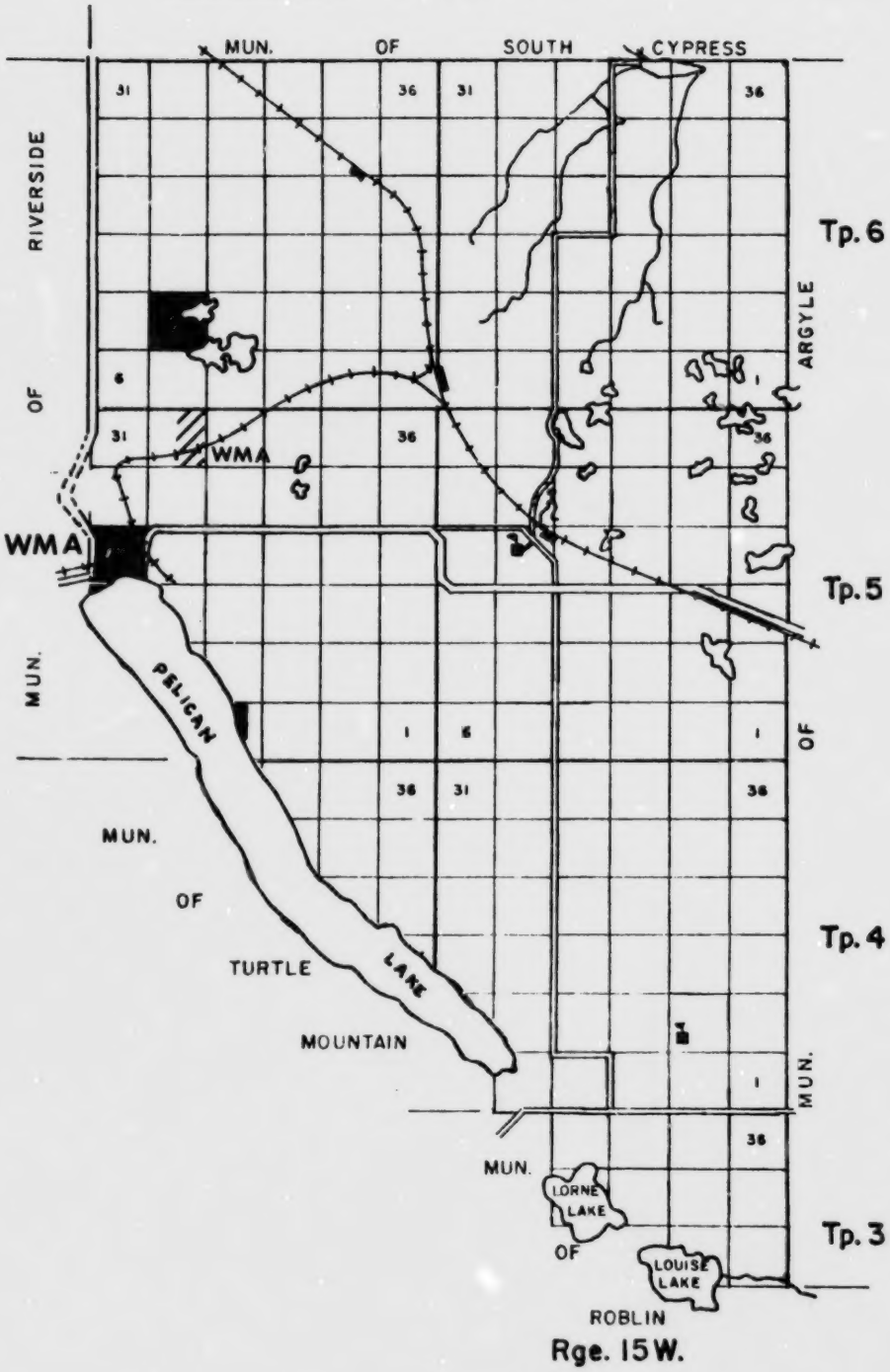

Rge. 15W.

LOCAL GOVERNMENT DISTRICT OF STUARTBURN

SCALE 1-1 = 4 Miles

N

Last Revised: Dec. 31, 1984

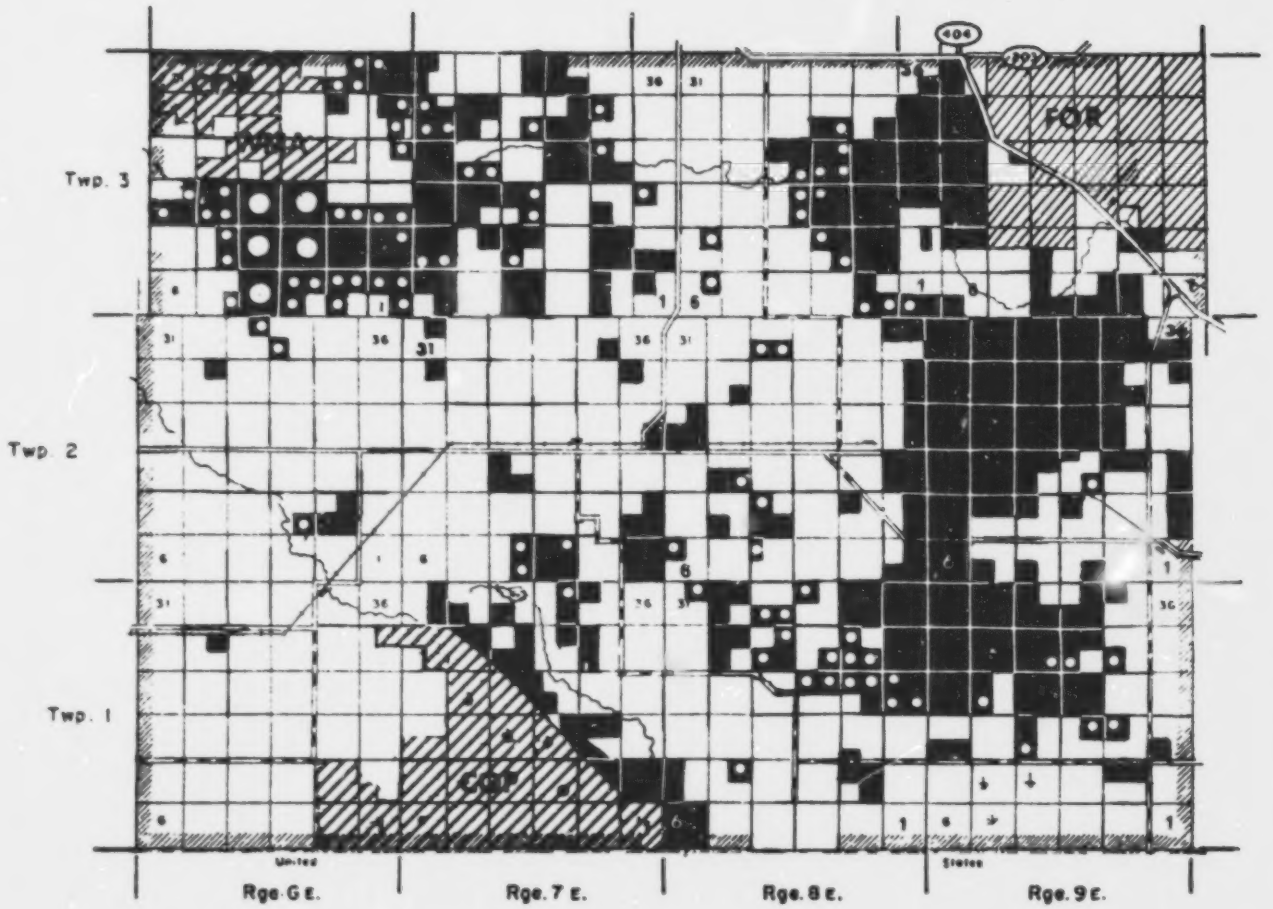

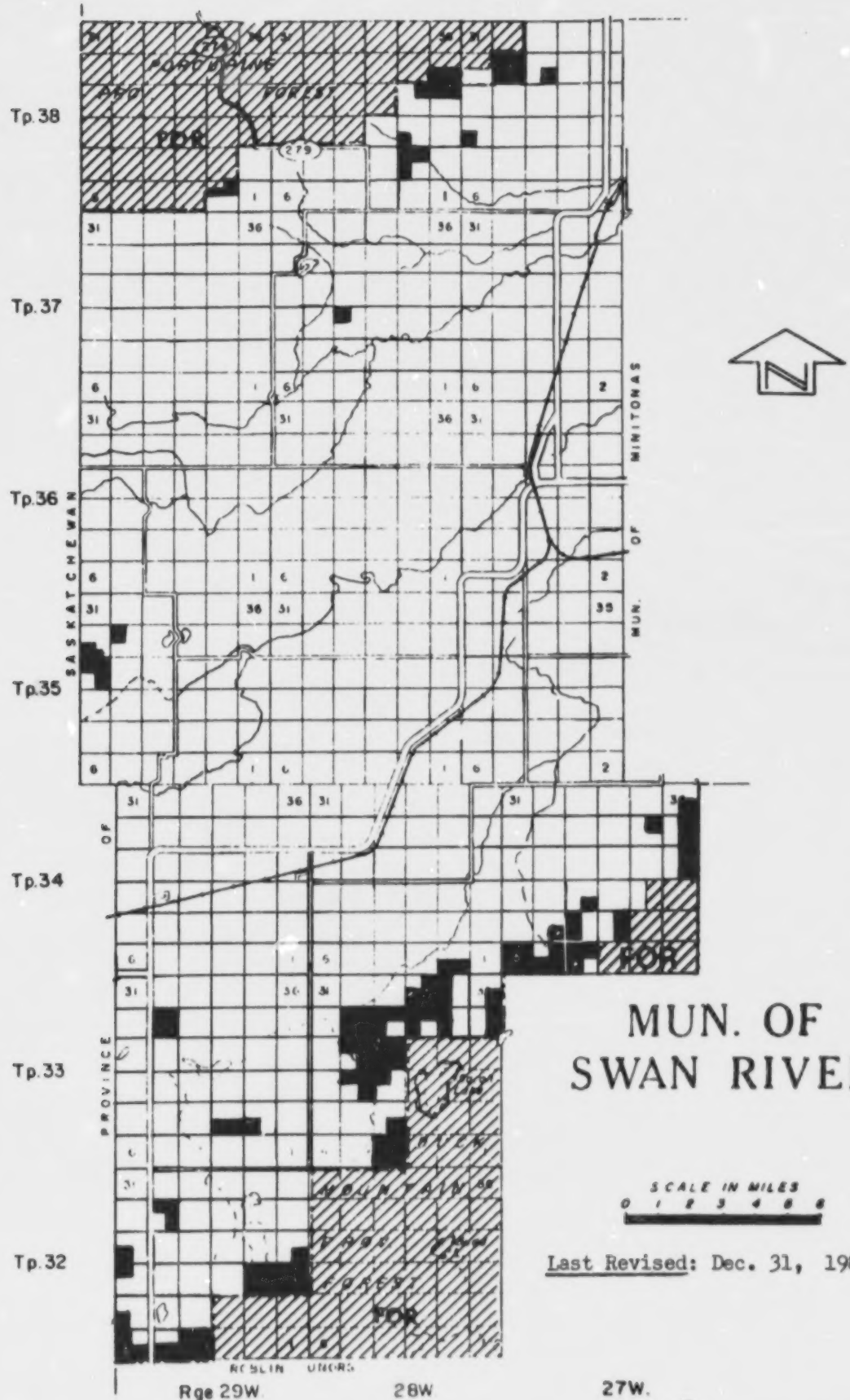

MUN. OF SWAN RIVER

SCALE IN MILES
0 1 2 3 4 5 6

Last Revised: Dec. 31, 1983

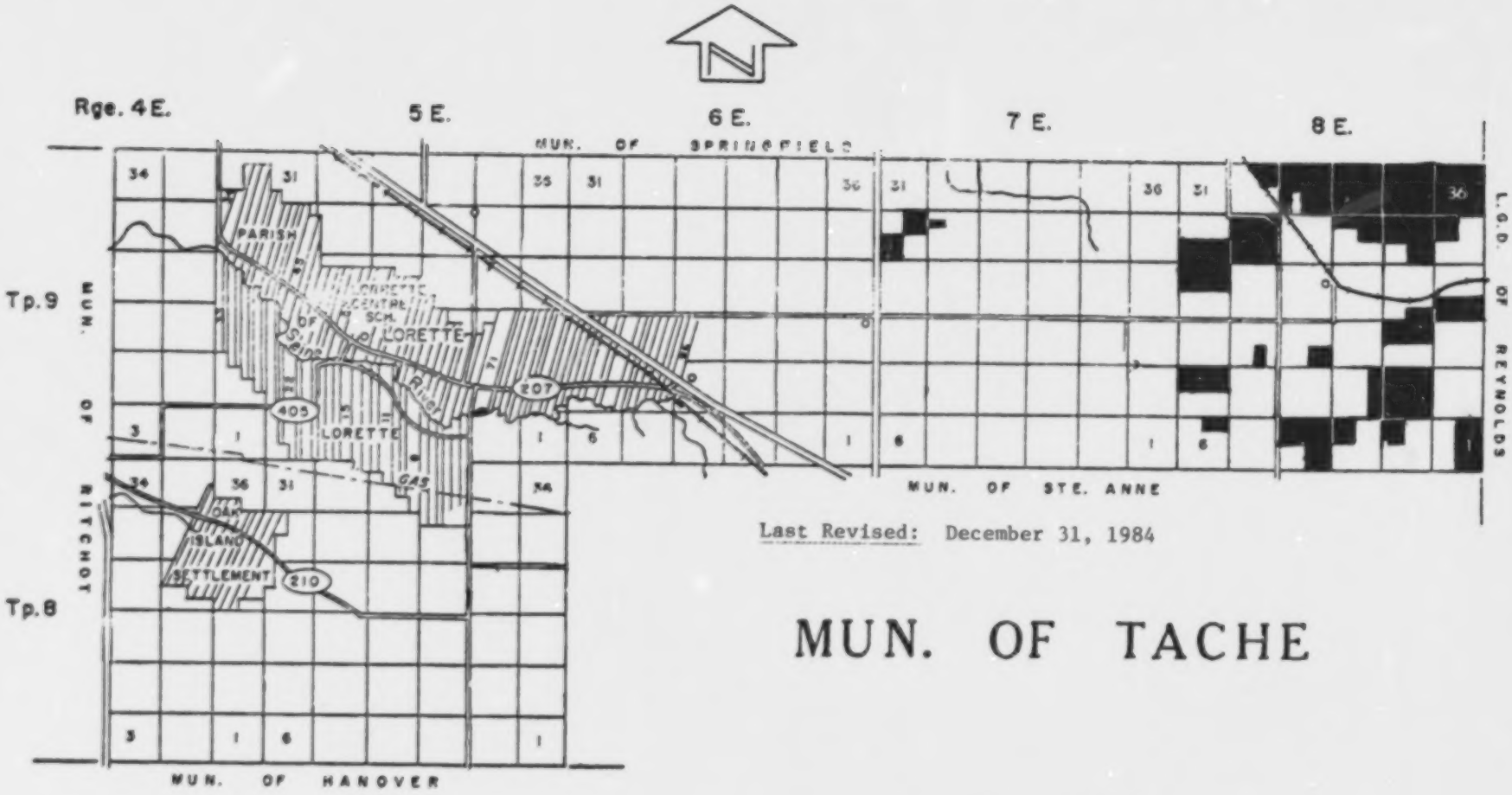

Last Revised: December 31, 1984

MUN. OF TACHE

SCALE 1 INCH = 3 MILES

MUN. OF THOMPSON

SCALE 1 INCH = 3 MILES

Last Revised: December 31, 1984

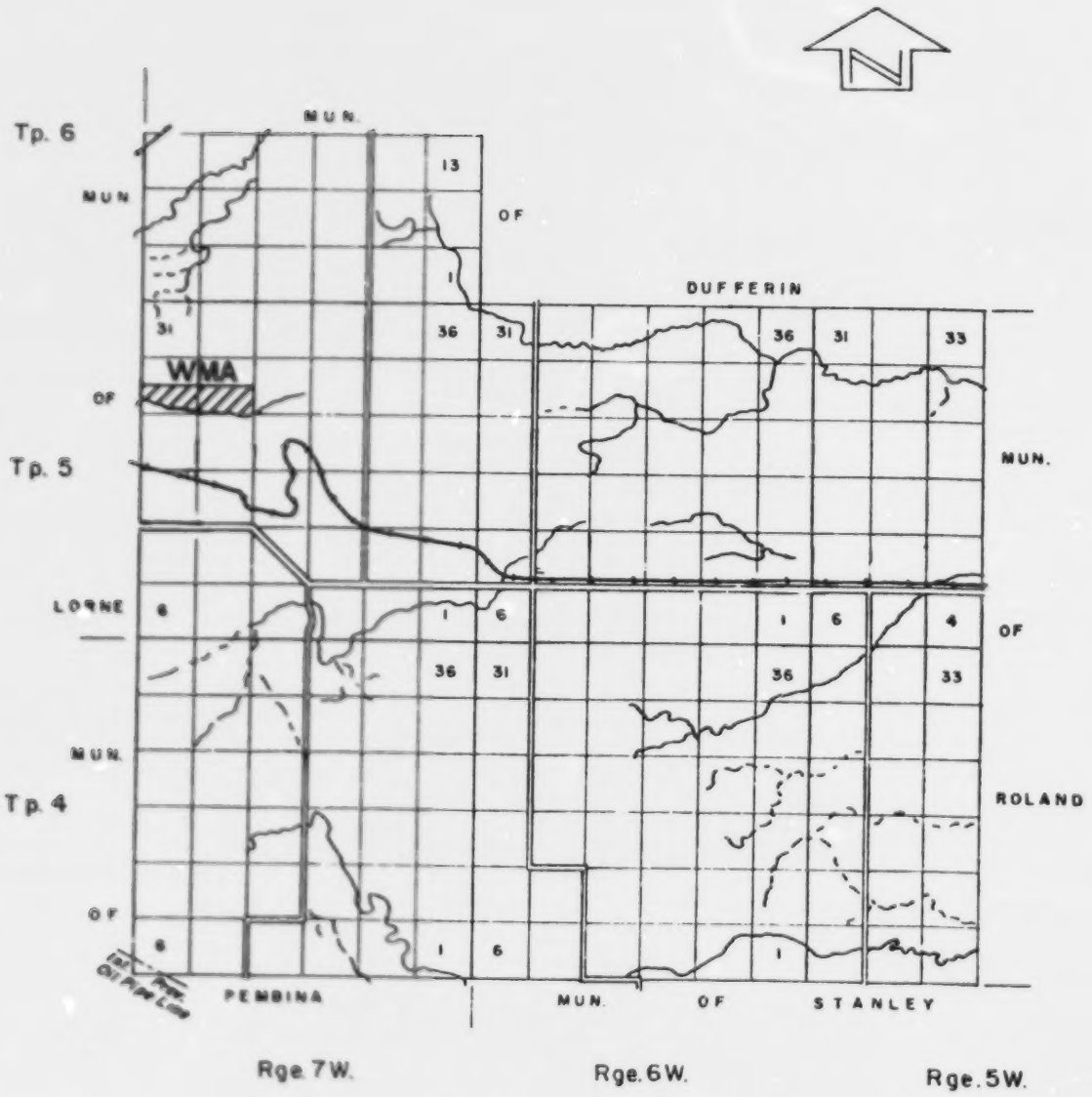

MUN. OF TURTLE MOUNTAIN

SCALE 1 INCH = 3 MILES

Last Revised: December 31, 1977

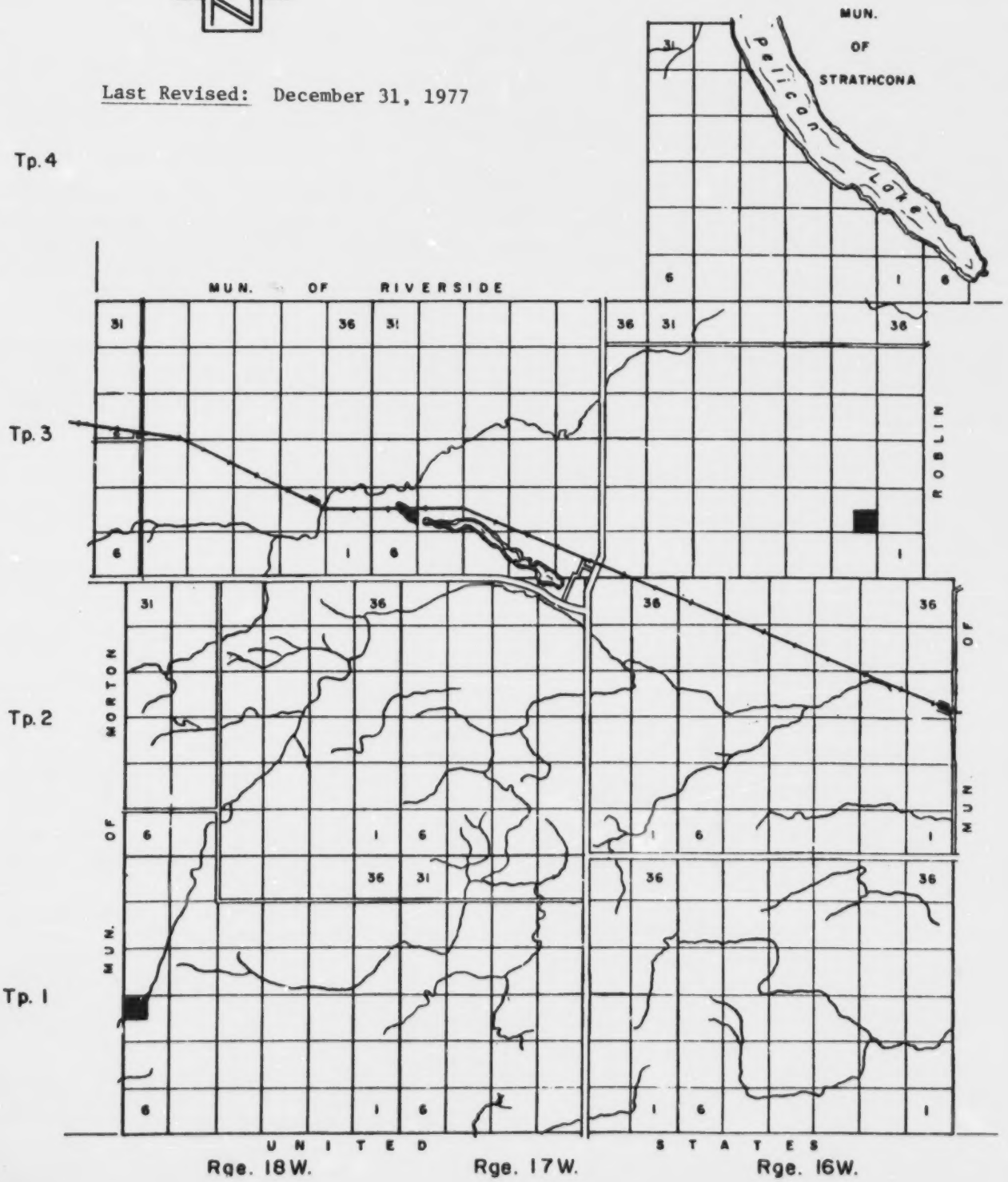

MUN. OF VICTORIA

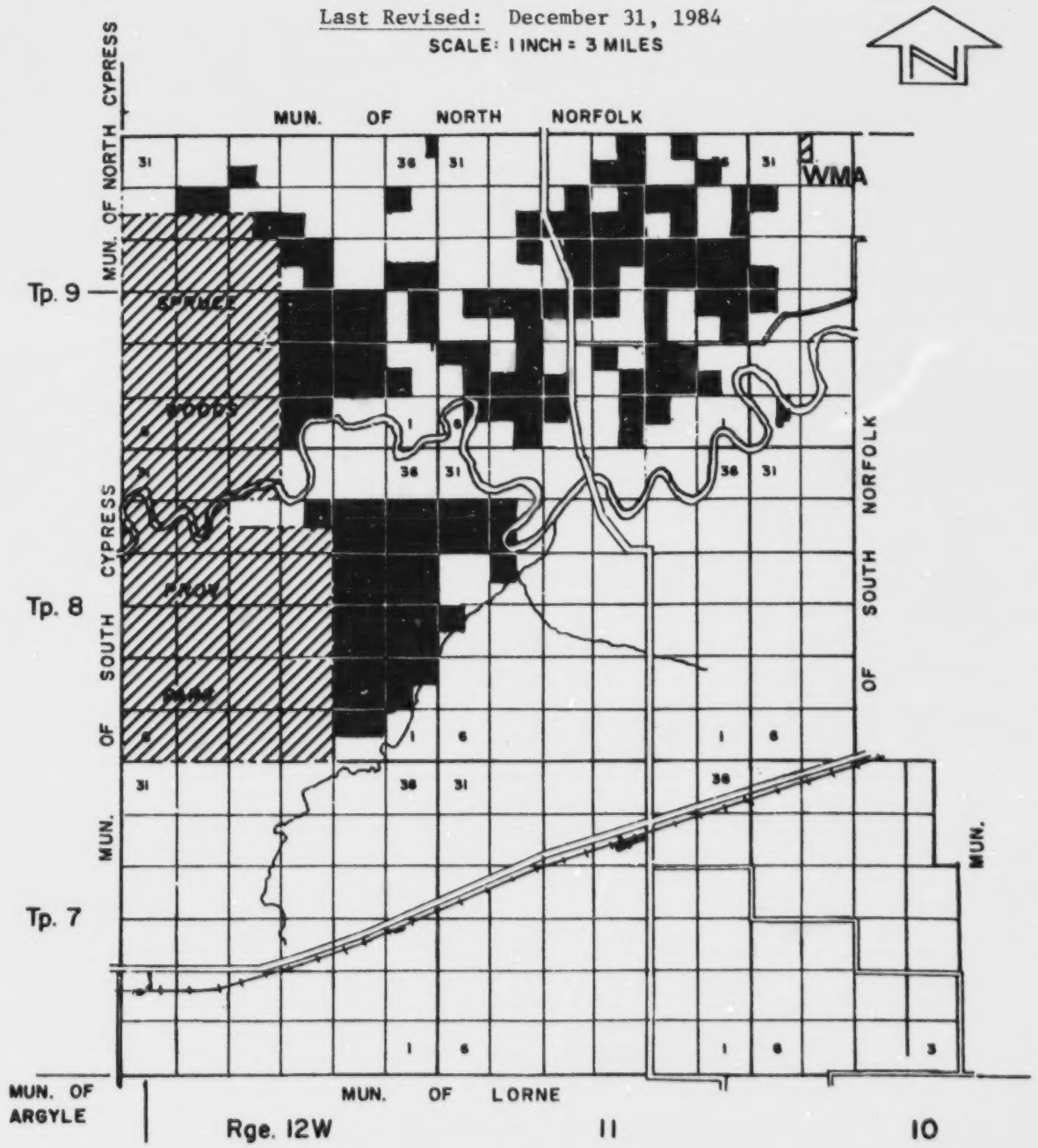

MUN. OF VICTORIA BEACH

Last Revised: December 31, 1977

SCALE : 1 INCH = 1 MILE

Tp. 21

Tp. 20

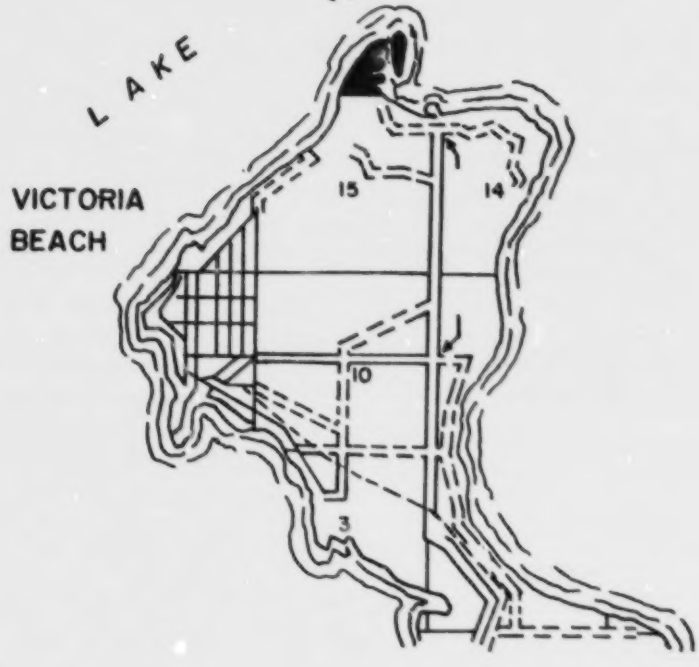

Rge. 7E

MUN. OF WALLACE

SCALE: 1 INCH = 3 MILES

Last Revised: Dec. 31, 1982

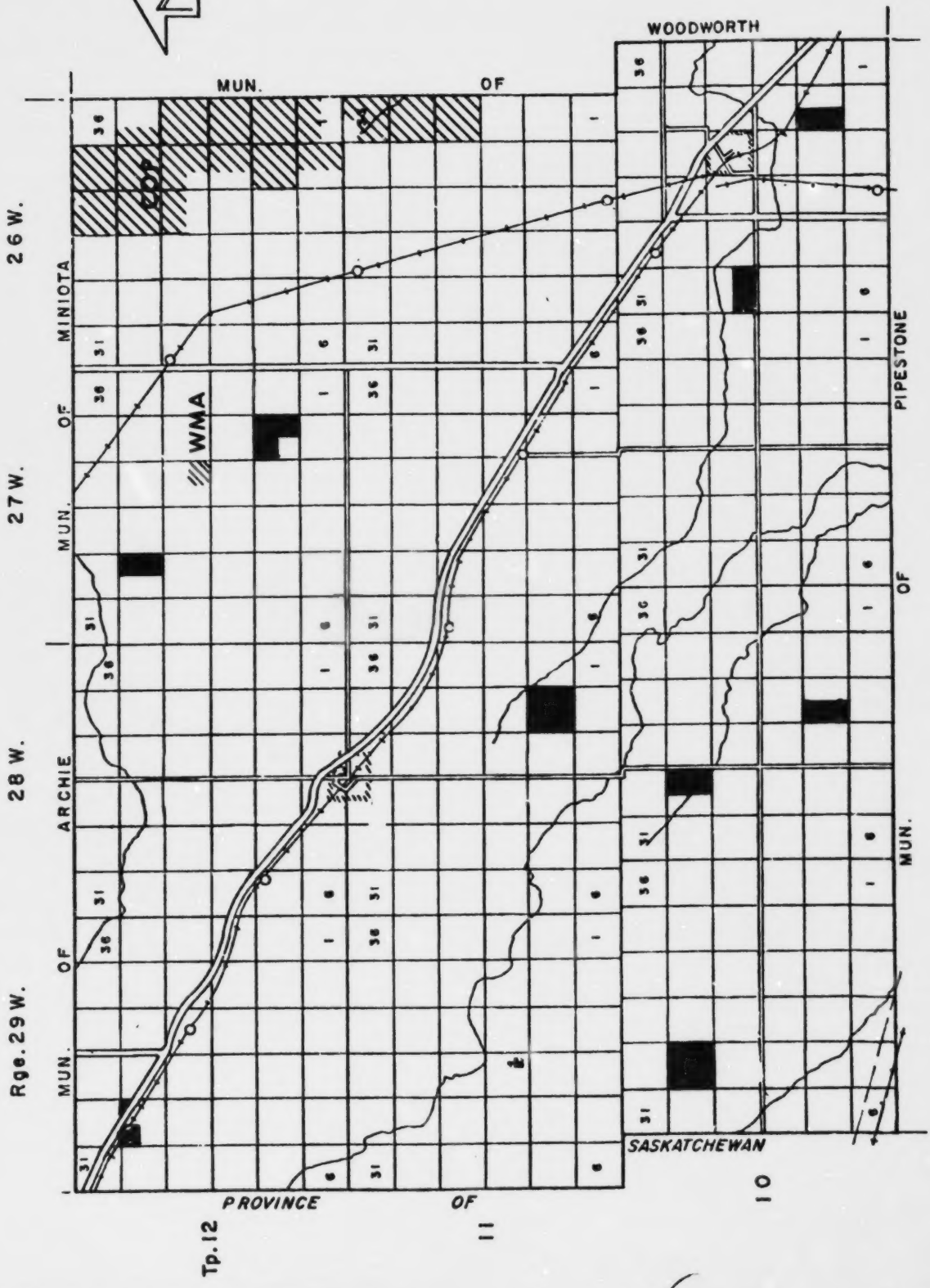

MUN. OF WHITEHEAD

SCALE: 1" = 3 Miles

Last Revised: December 31, 1977

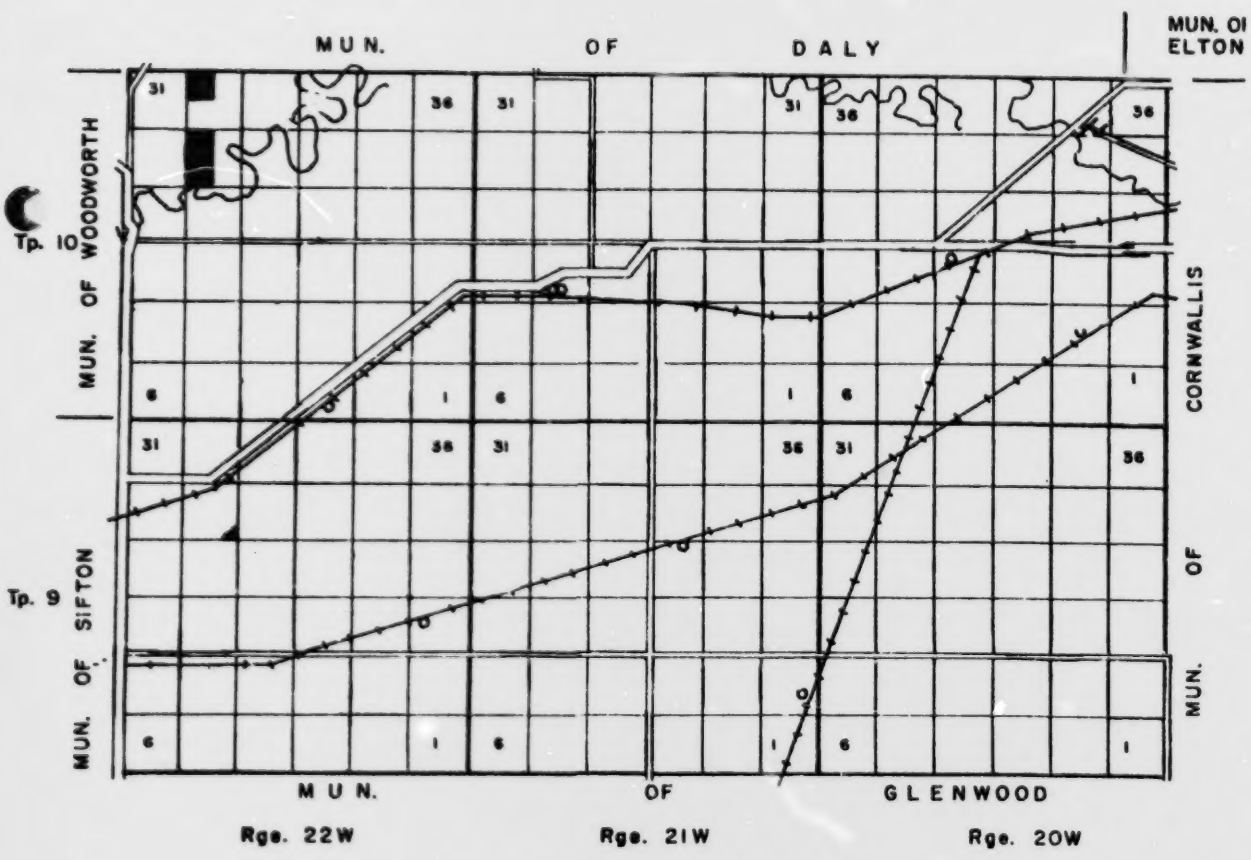

MUN OF WHITEMOUTH

Last Revised: Dec. 31, 1984

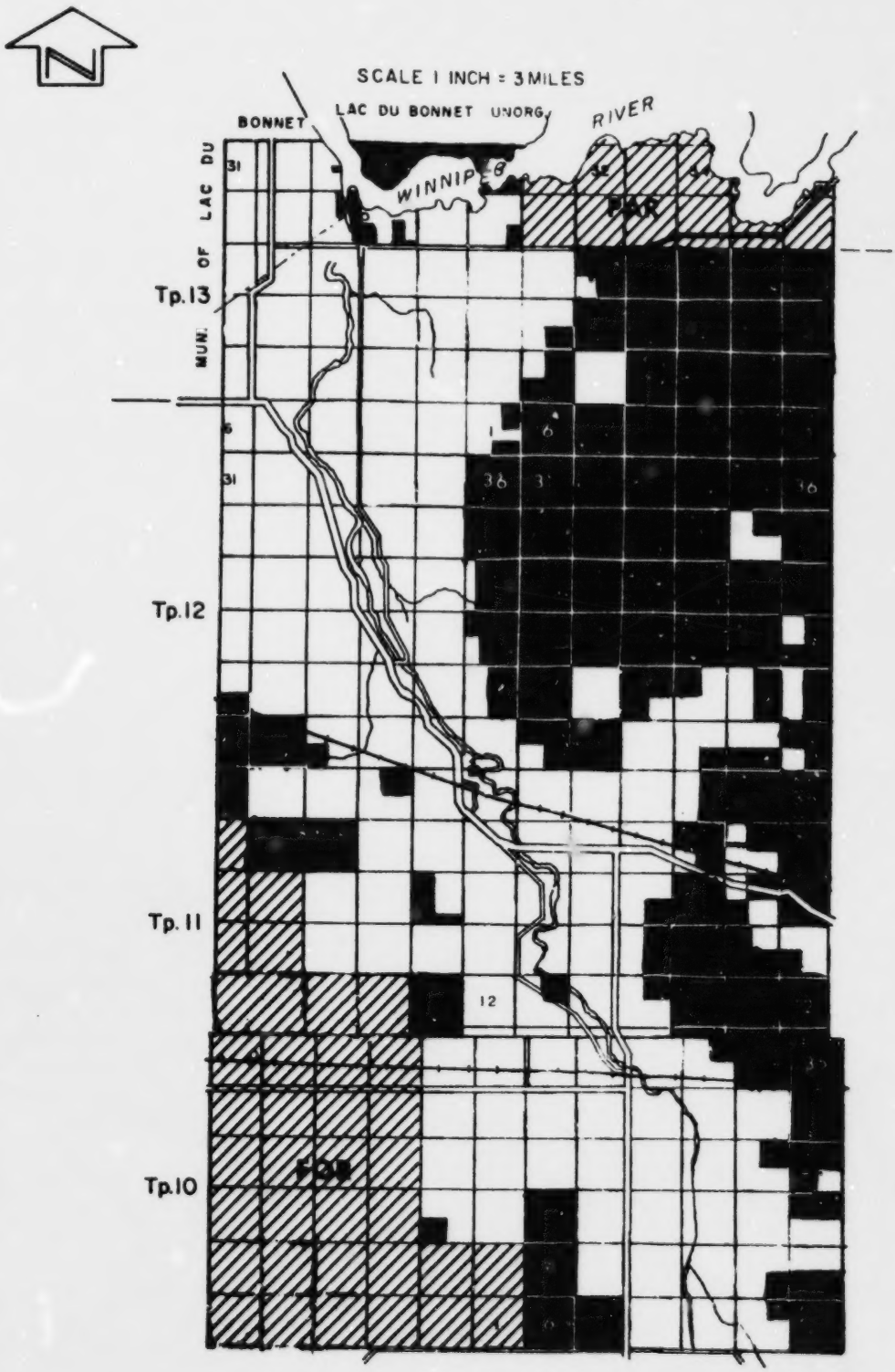

MUN. OF WHITEWATER

SCALE: 1 INCH = 3 MILES

Last Revised: December 31, 1977

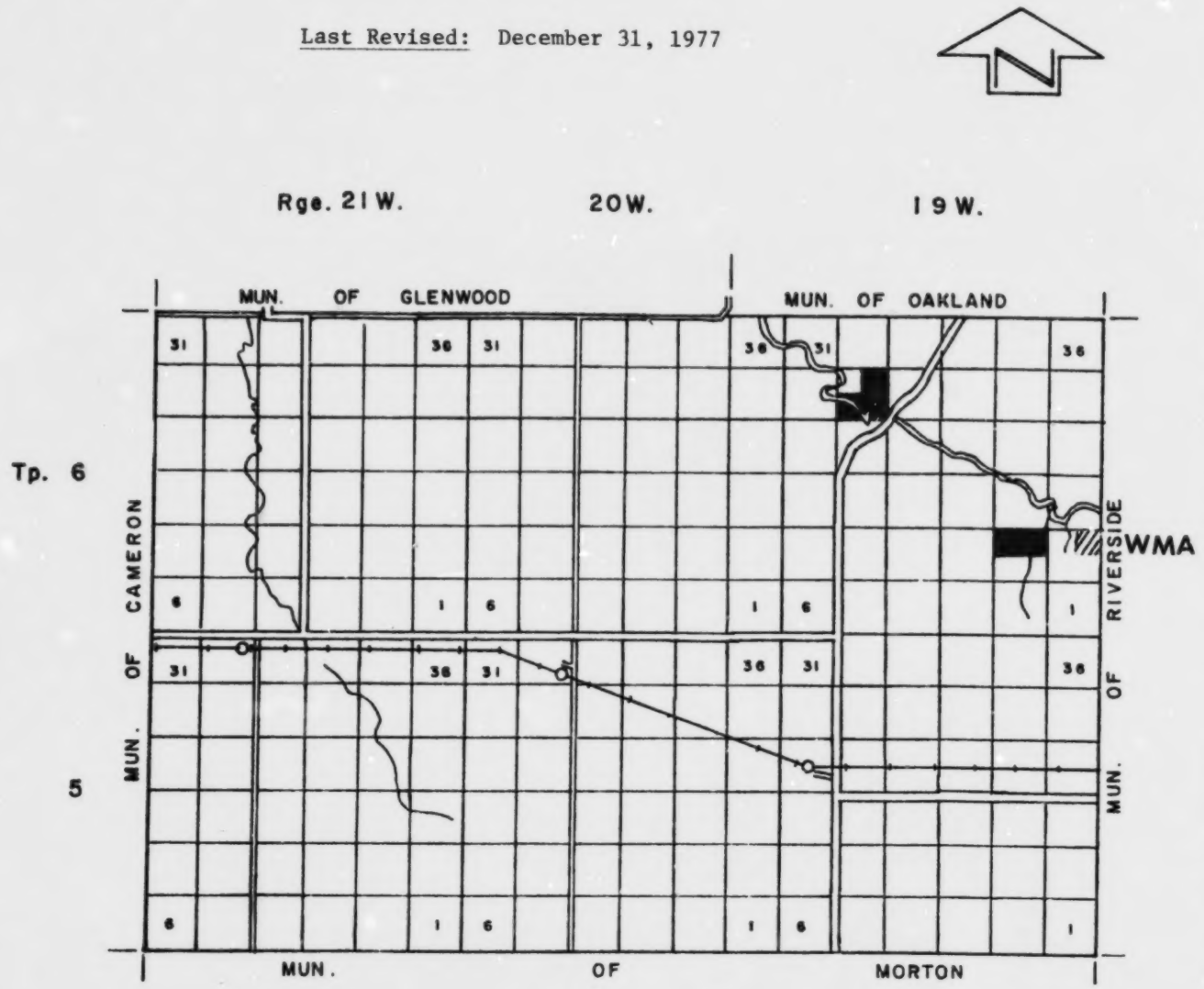

MUN. OF WINCHESTER

Scale: 1" = 3 miles

Last Revised: Dec. 31, 1984

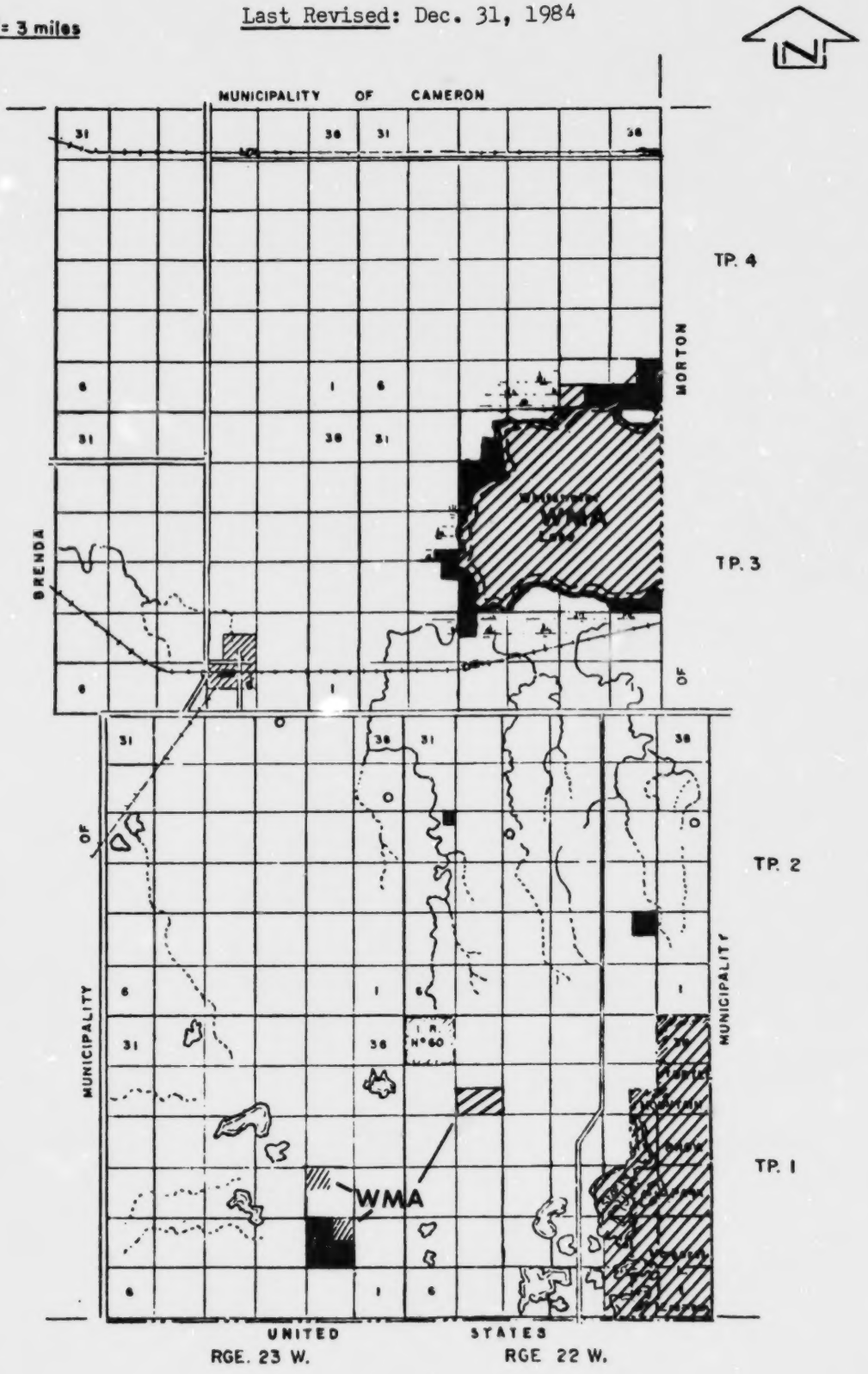

MUN. OF WOODLANDS

Last Revised: Dec. 31, 1984

SCALE 1 INCH = 3 MILES

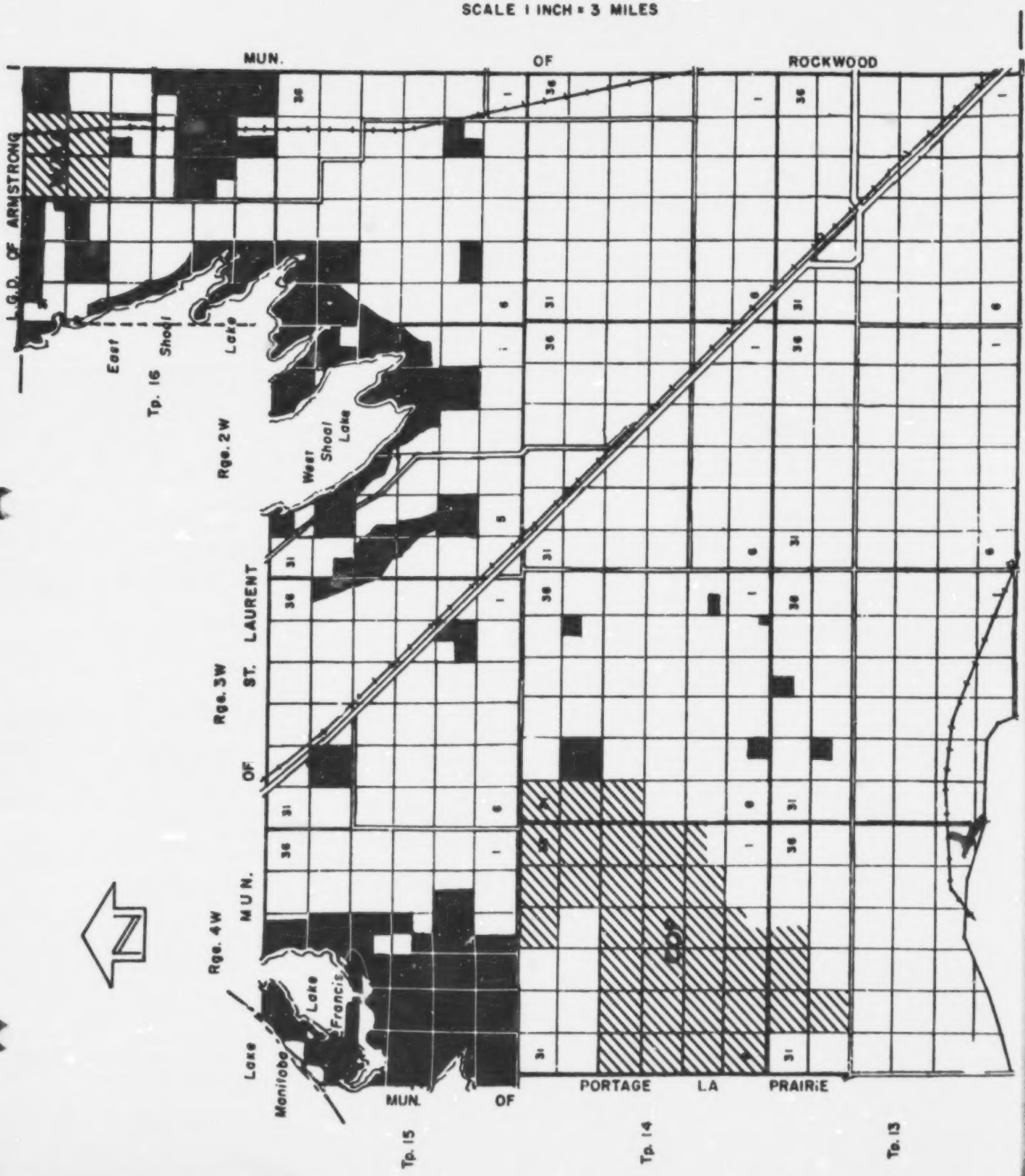

MUN. OF WOODWORTH

Last Revised: December 31, 19

SCALE 1INCH= 3 MILES

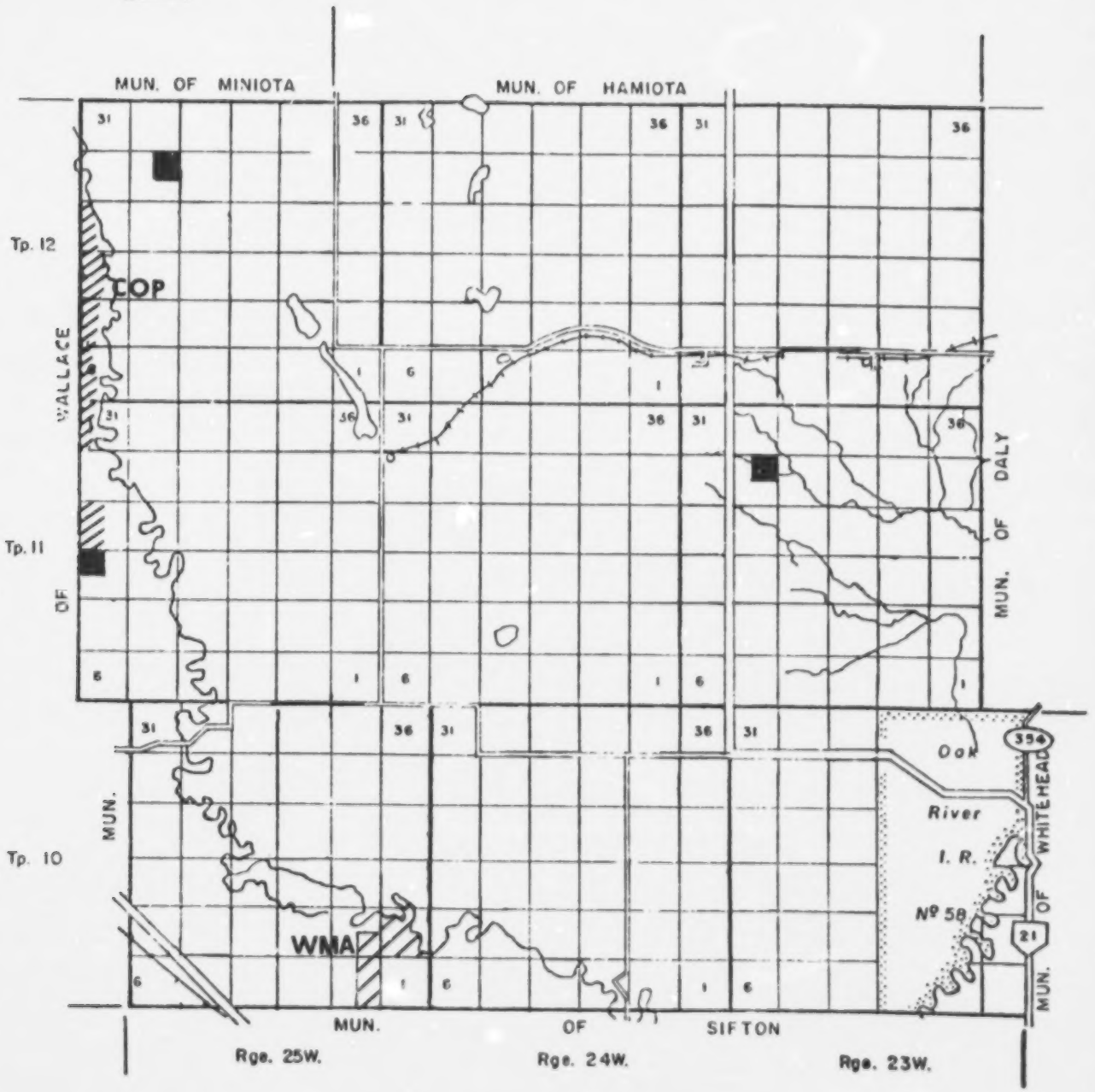

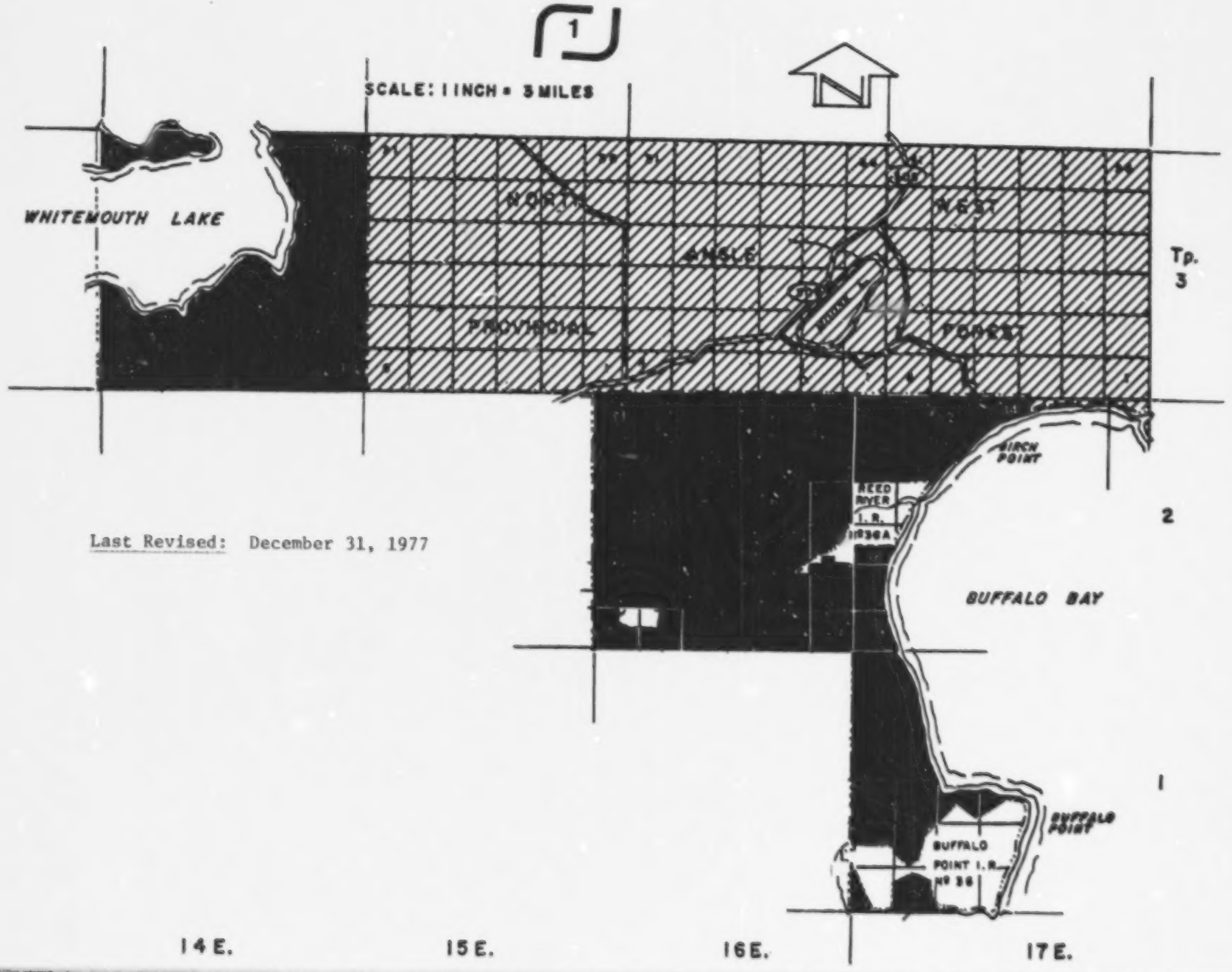

Last Revised: December 31, 1977

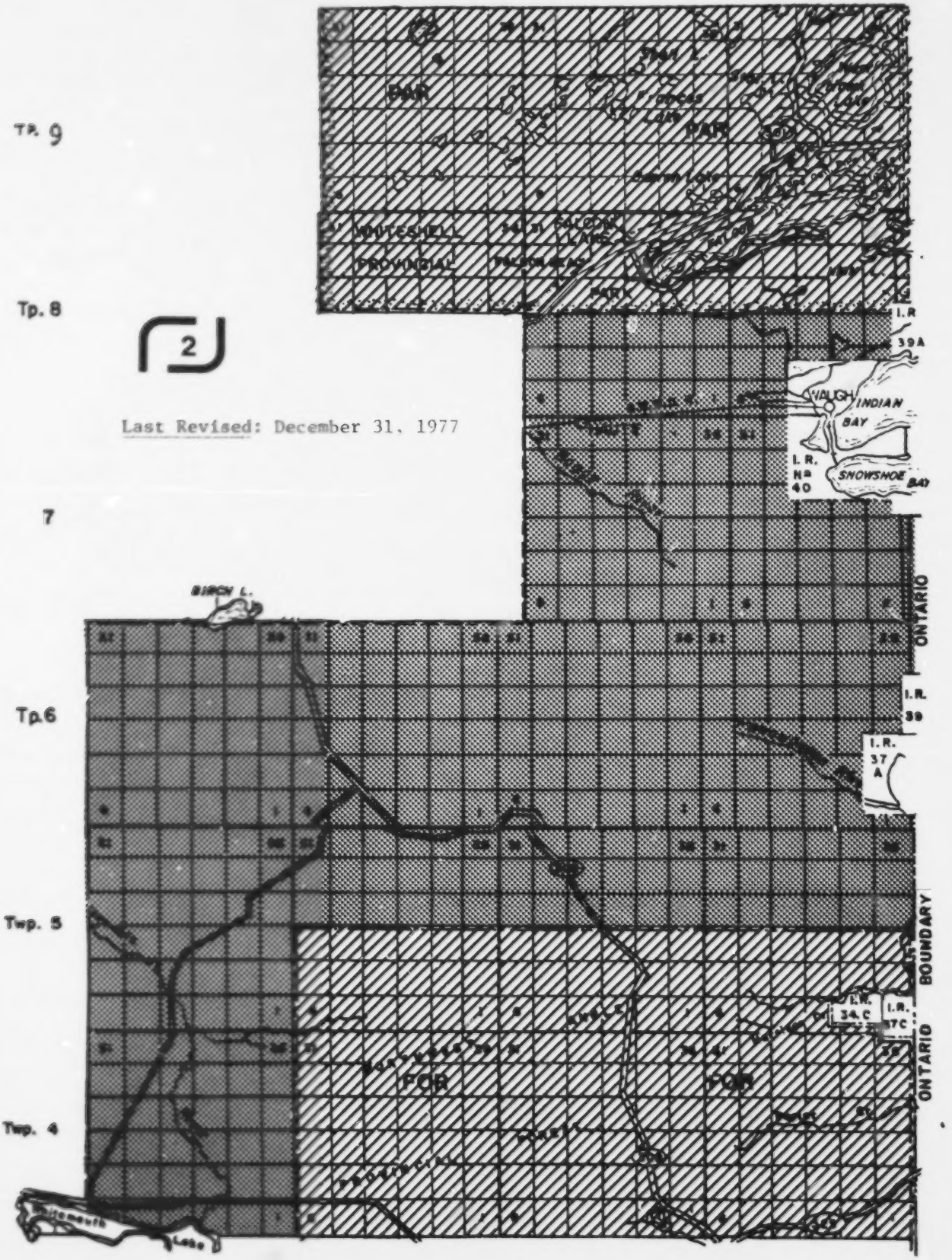

2

Last Revised: December 31, 1977

Last Revised: December 31, 1977

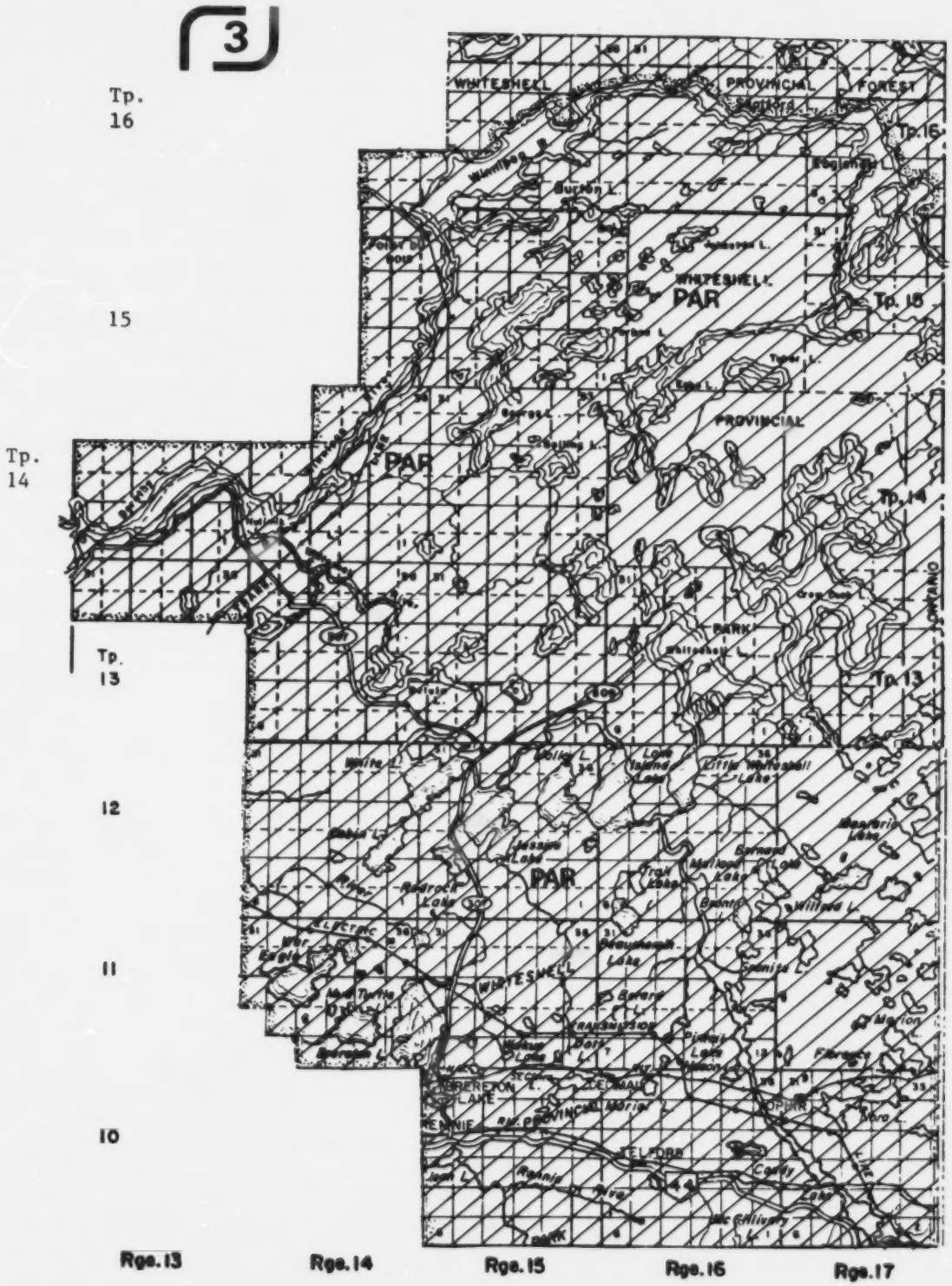

4 Last Revised: December 31, 1984

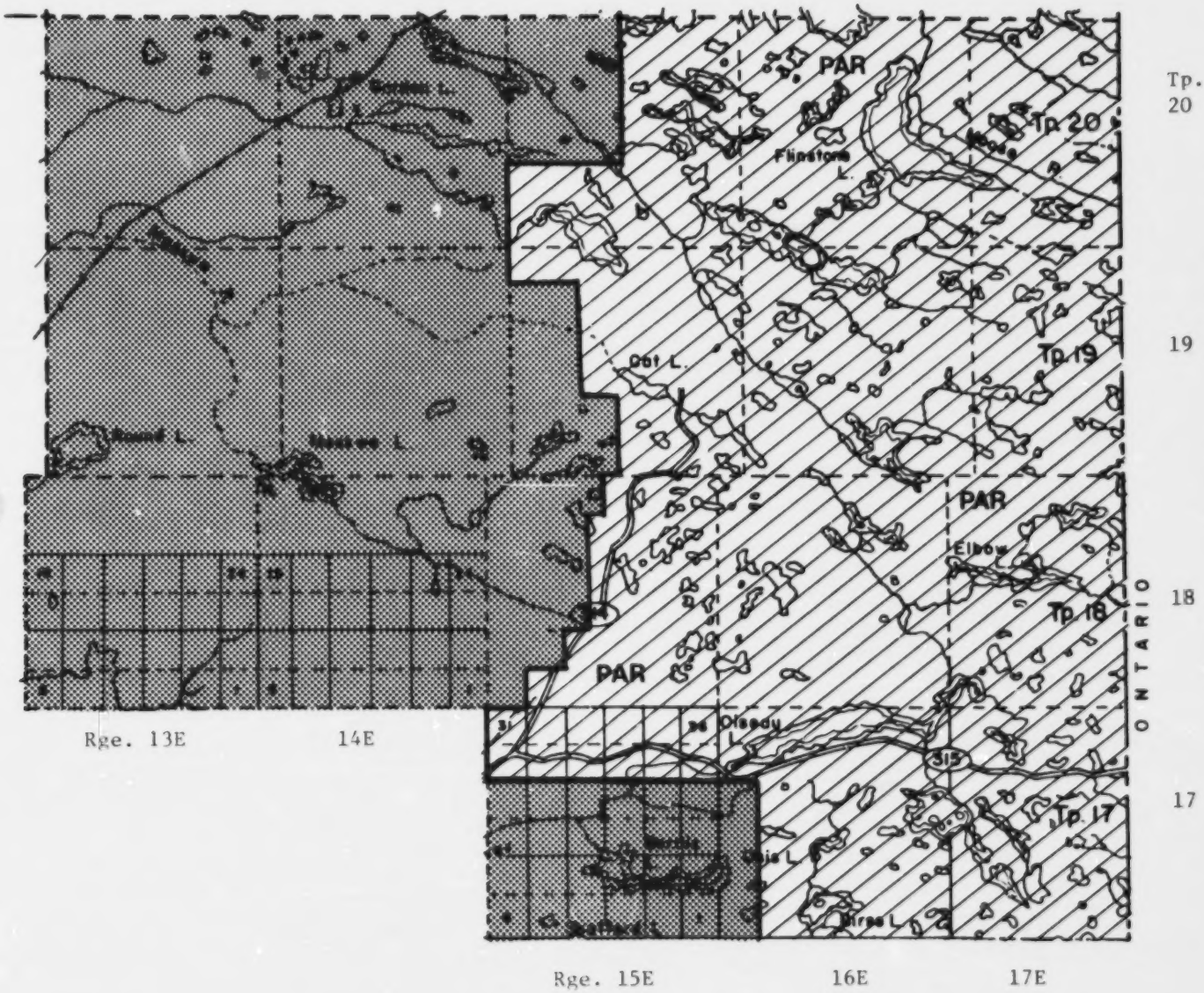

Last Revised: Dec. 31, 1983

Last Revised: Dec. 31, 1984

SCALE: 1 INCH = 4 MILES

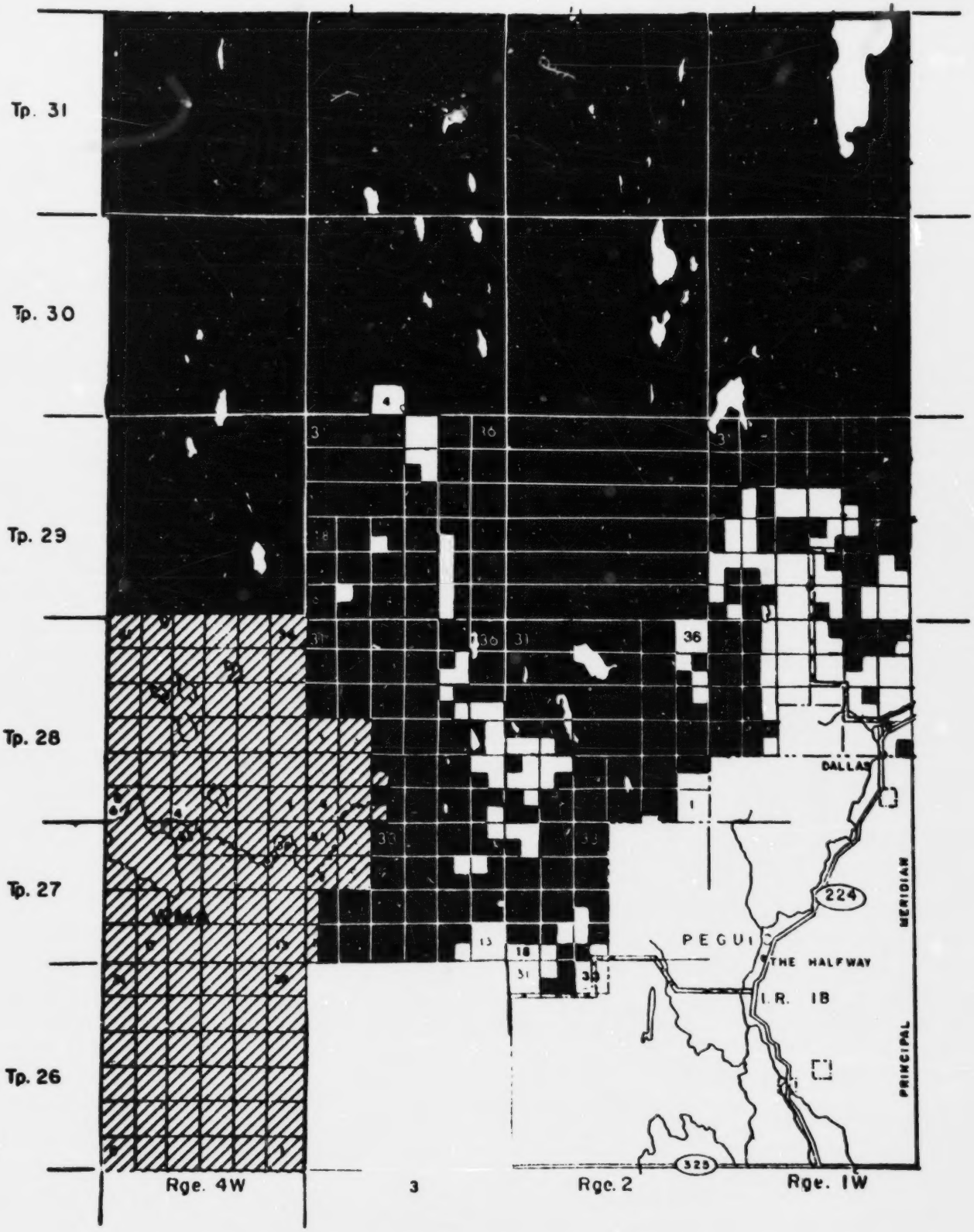

42

Last Revised: Dec. 31, 1984

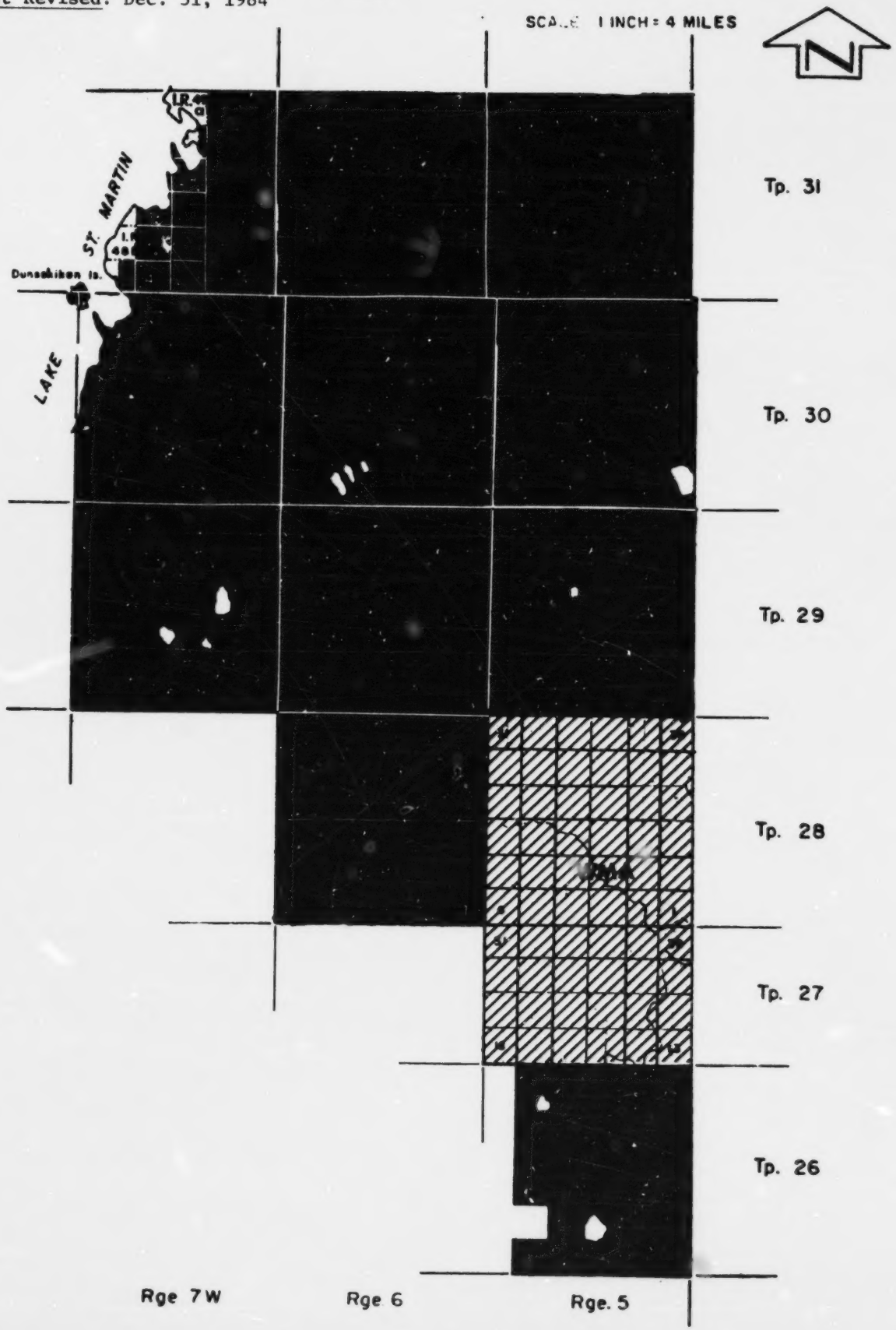

43

SCALE : 1 INCH = 4 MILES

Last Revised: December 31, 1977

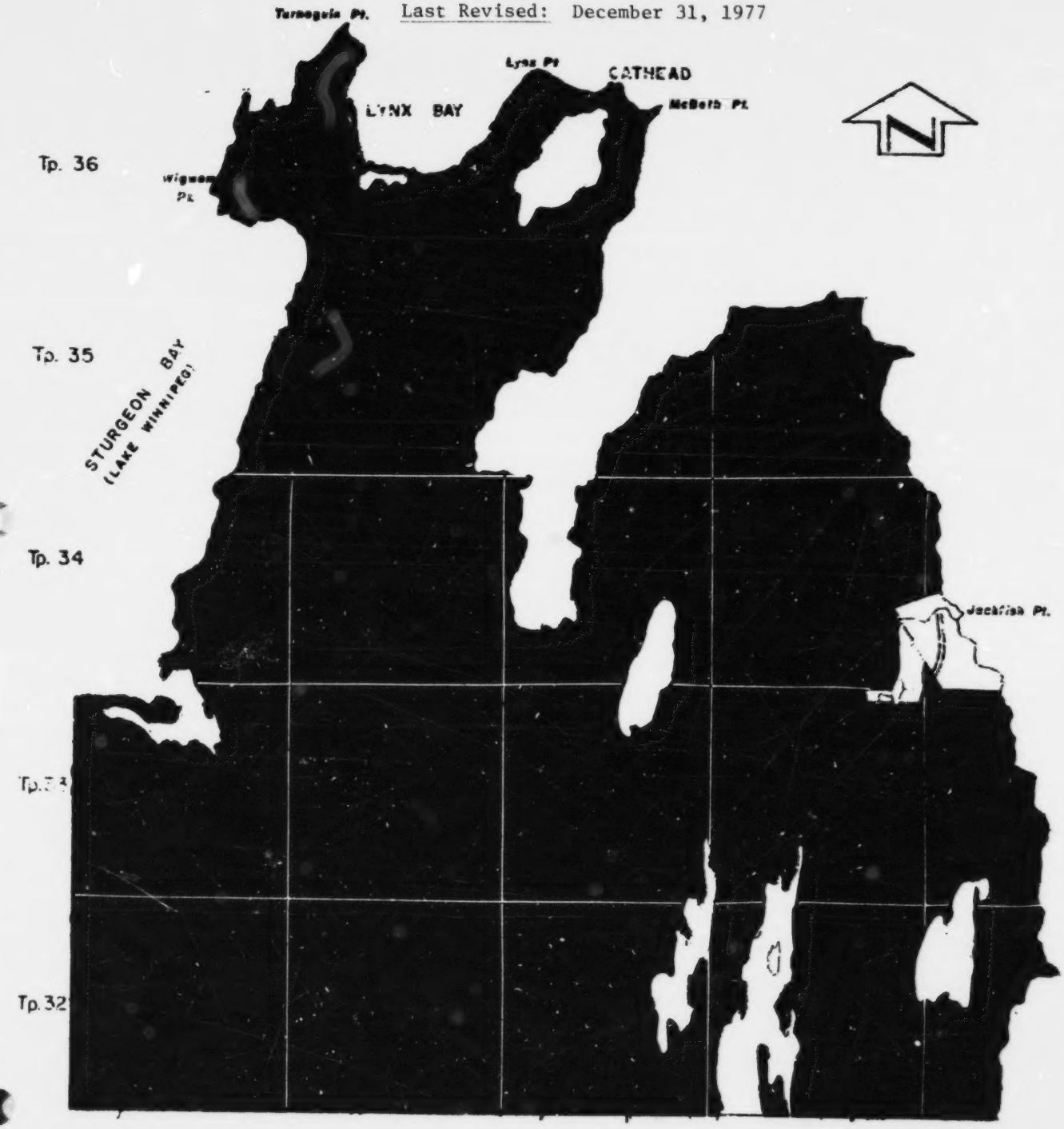

Rge. 3 Rge. 2 Rge. 1W Rge. 1E Rge. 2E

Last Revised: Dec. 31, 1977

44

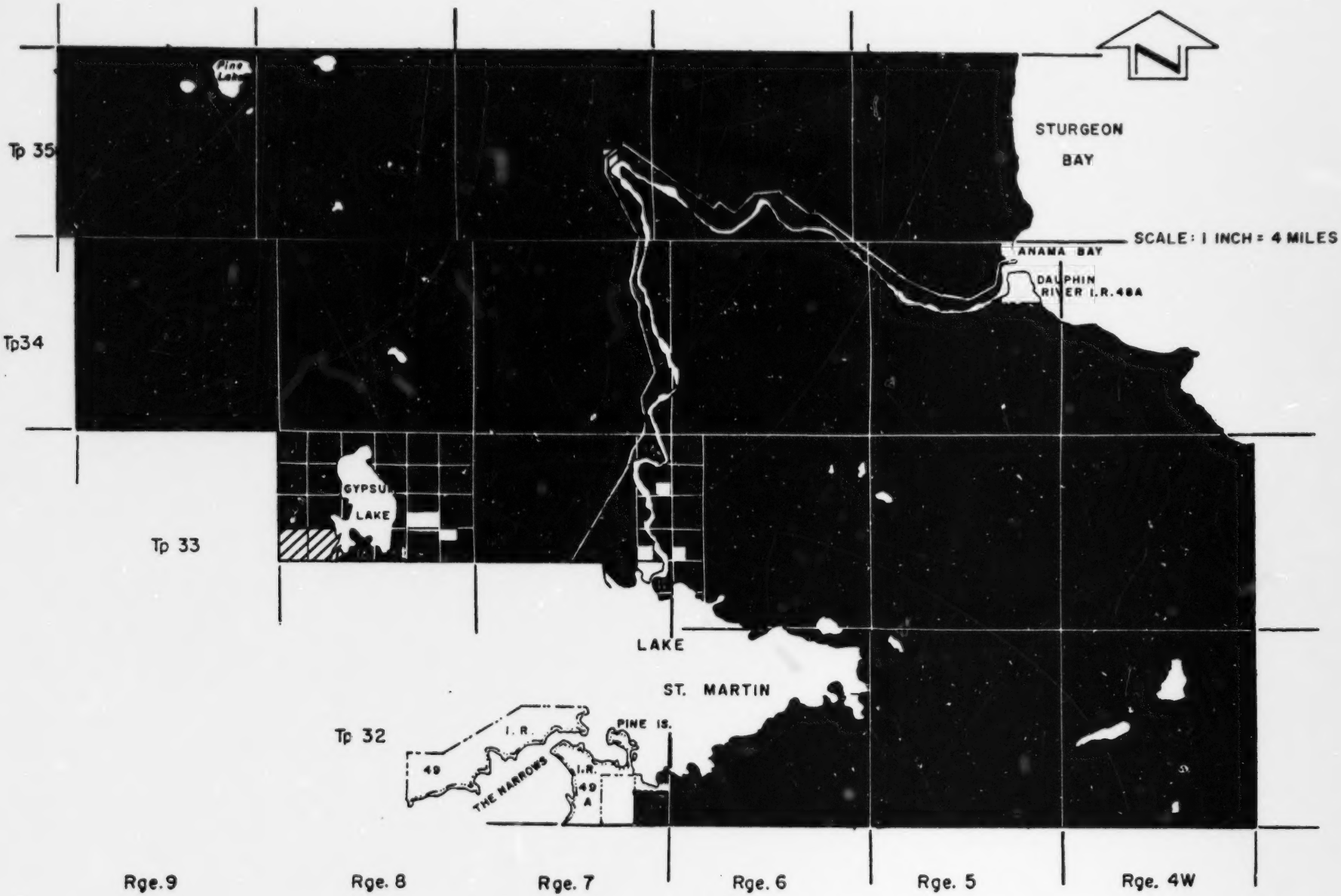

45

SCALE : 1 INCH = 4 MILES

Last Revised: Dec. 31, 1984

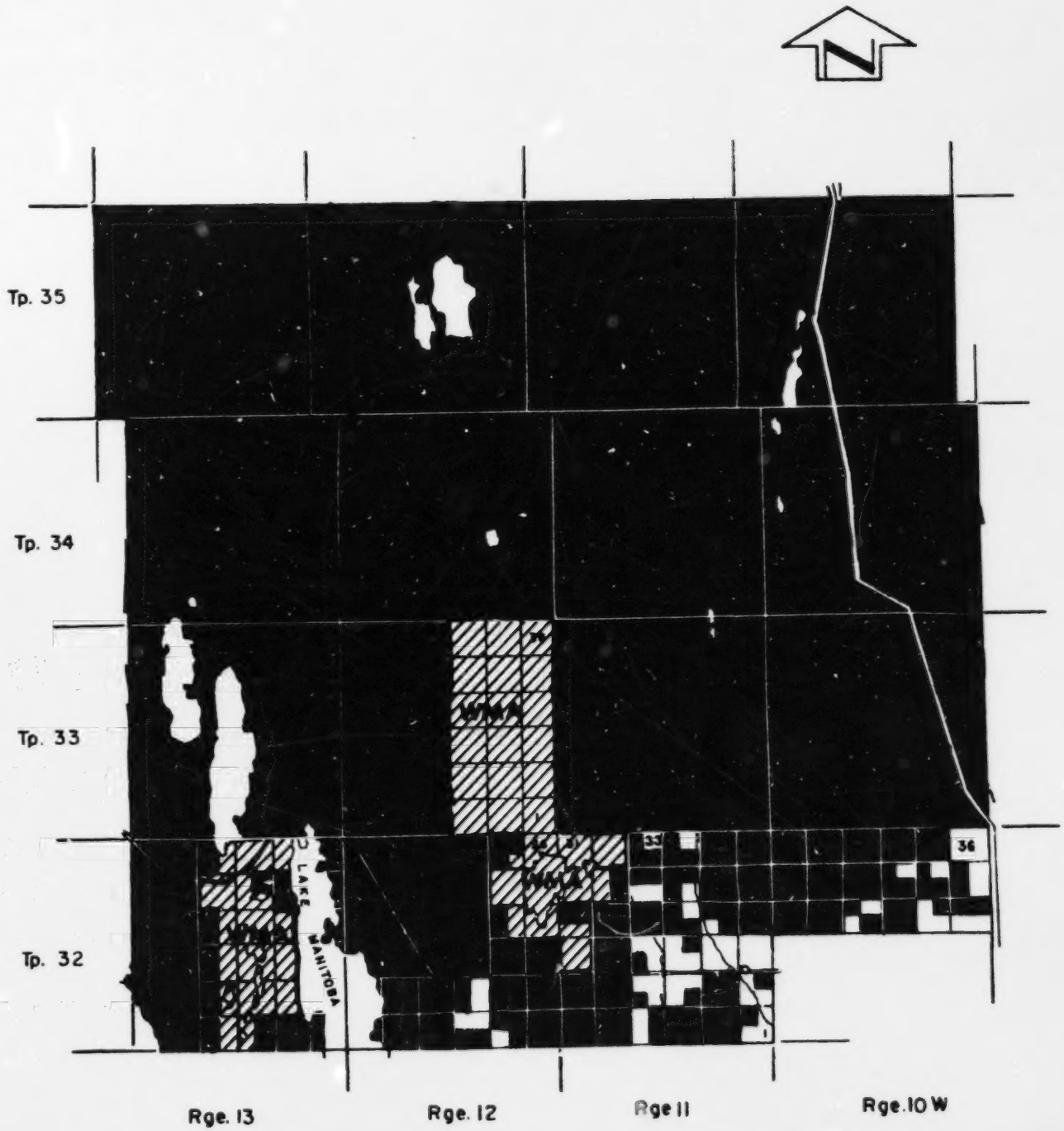

46

SCALE: 1 INCH = 4 MILES

Last Revised: Dec. 31, 1983



Last Revised: Dec. 31, 1983

48

Last Revised: December 31, 1977

Last Revised: Dec. 31, 1977

SCALE: 1 INCH = 4 MILES

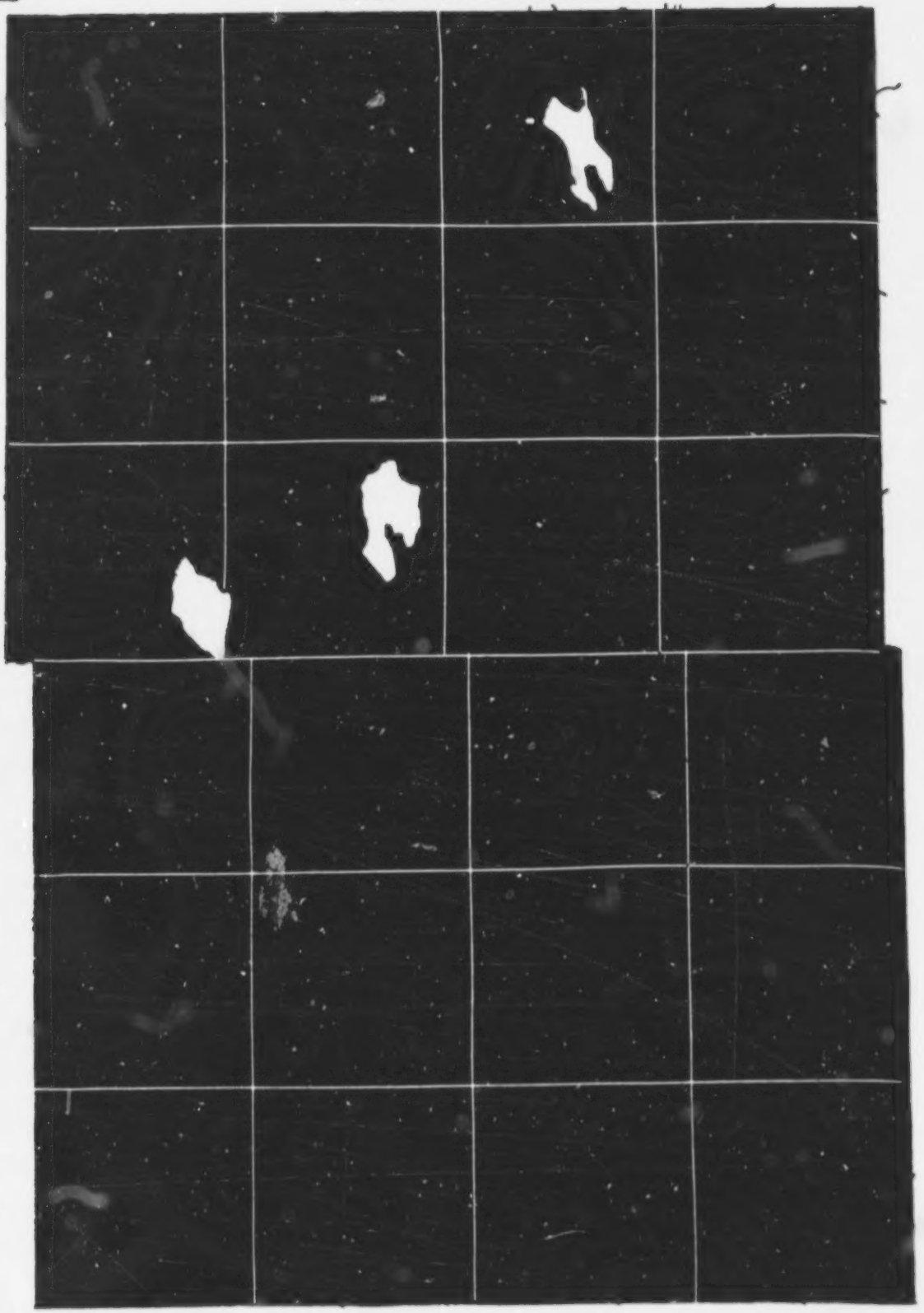

Tp. 41

Tp. 40

Tp. 39

Tp. 38

Tp. 37

Tp. 36

Rge. 13 Rge. 12 Rge. 11 Rge. 10W

SCALE: 1 INCH = 4 MILES

Last Revised: Dec. 31/79.

Last Revised: Dec. 31, 1977

51

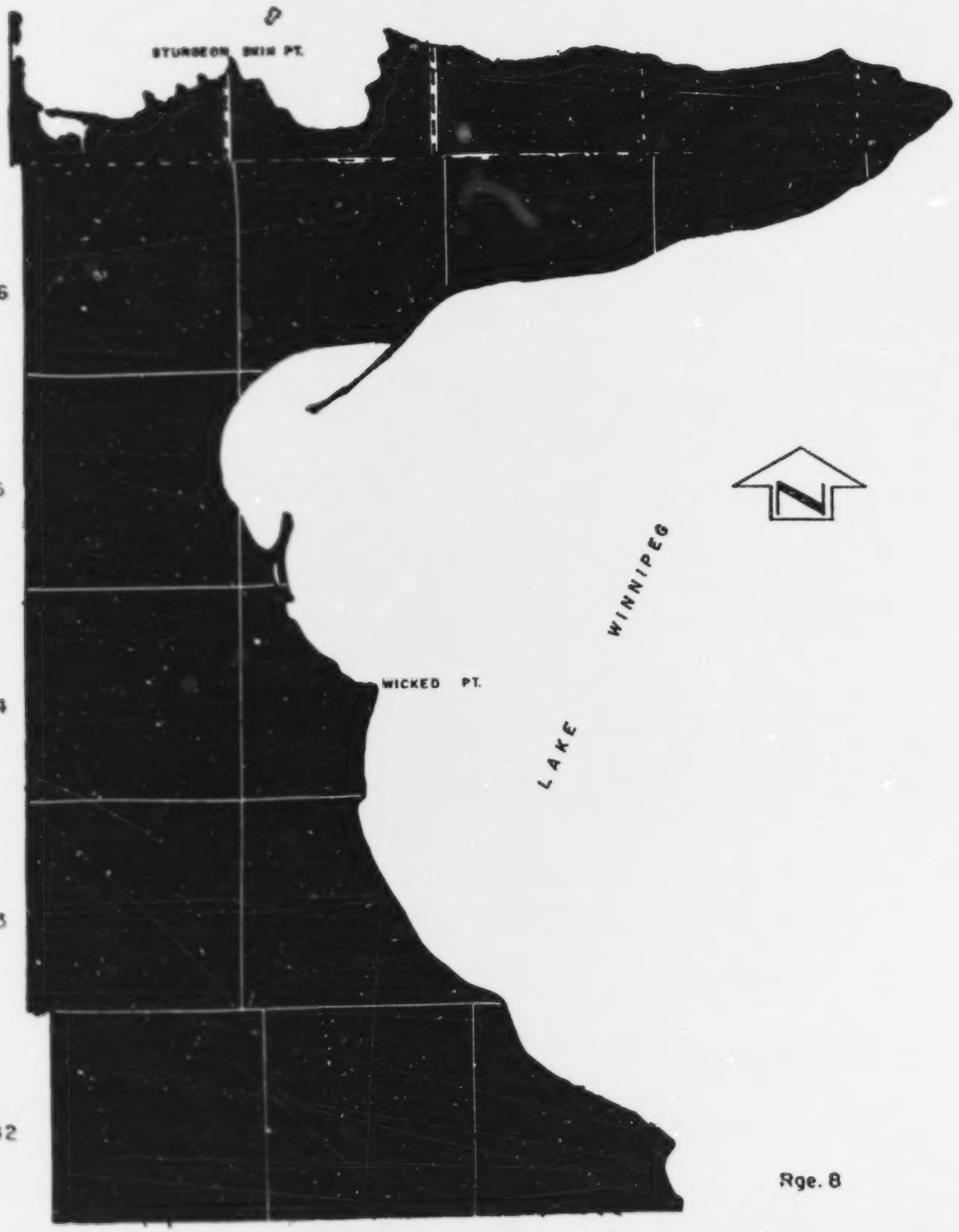

Last Revised: December 31, 1977

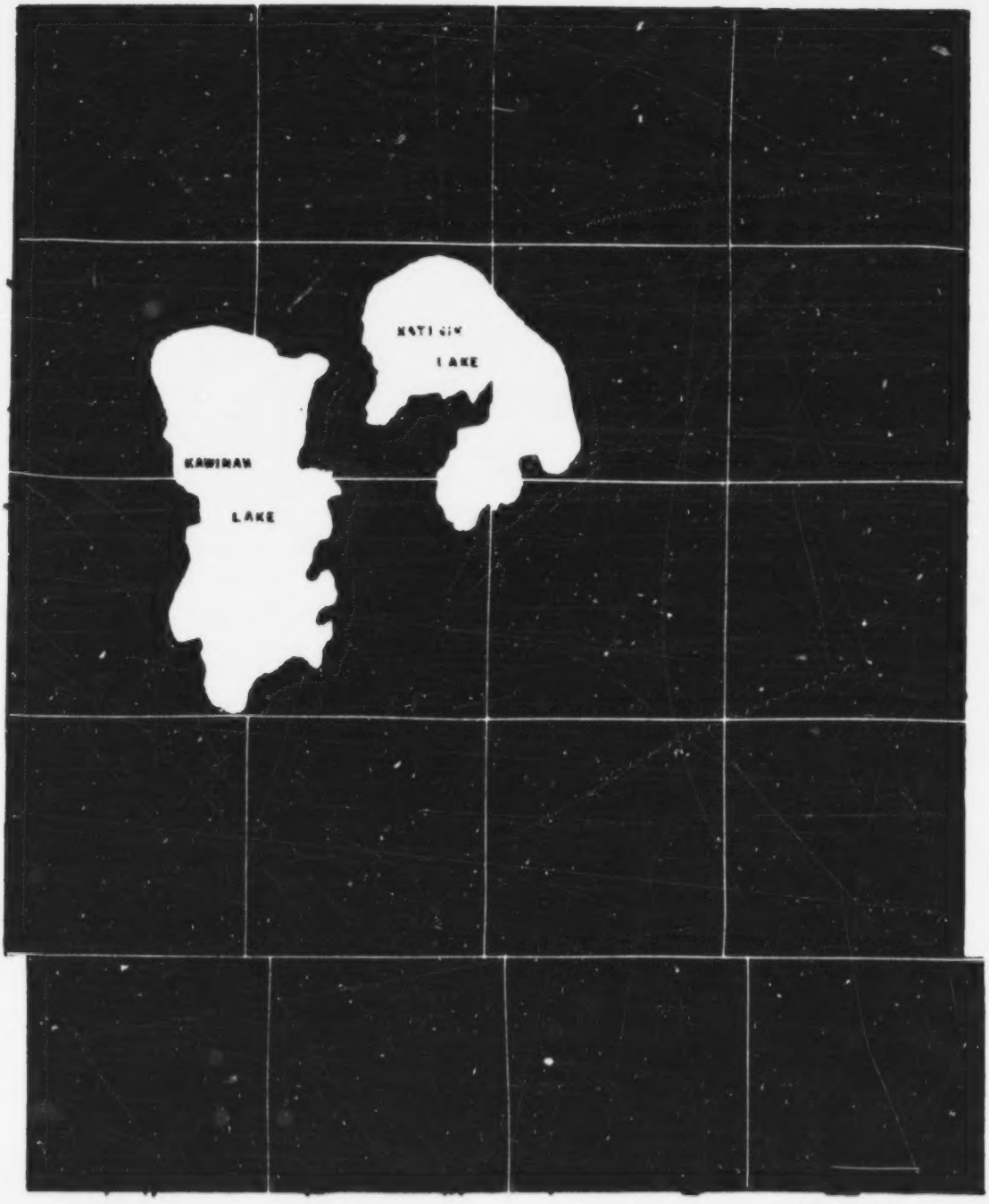

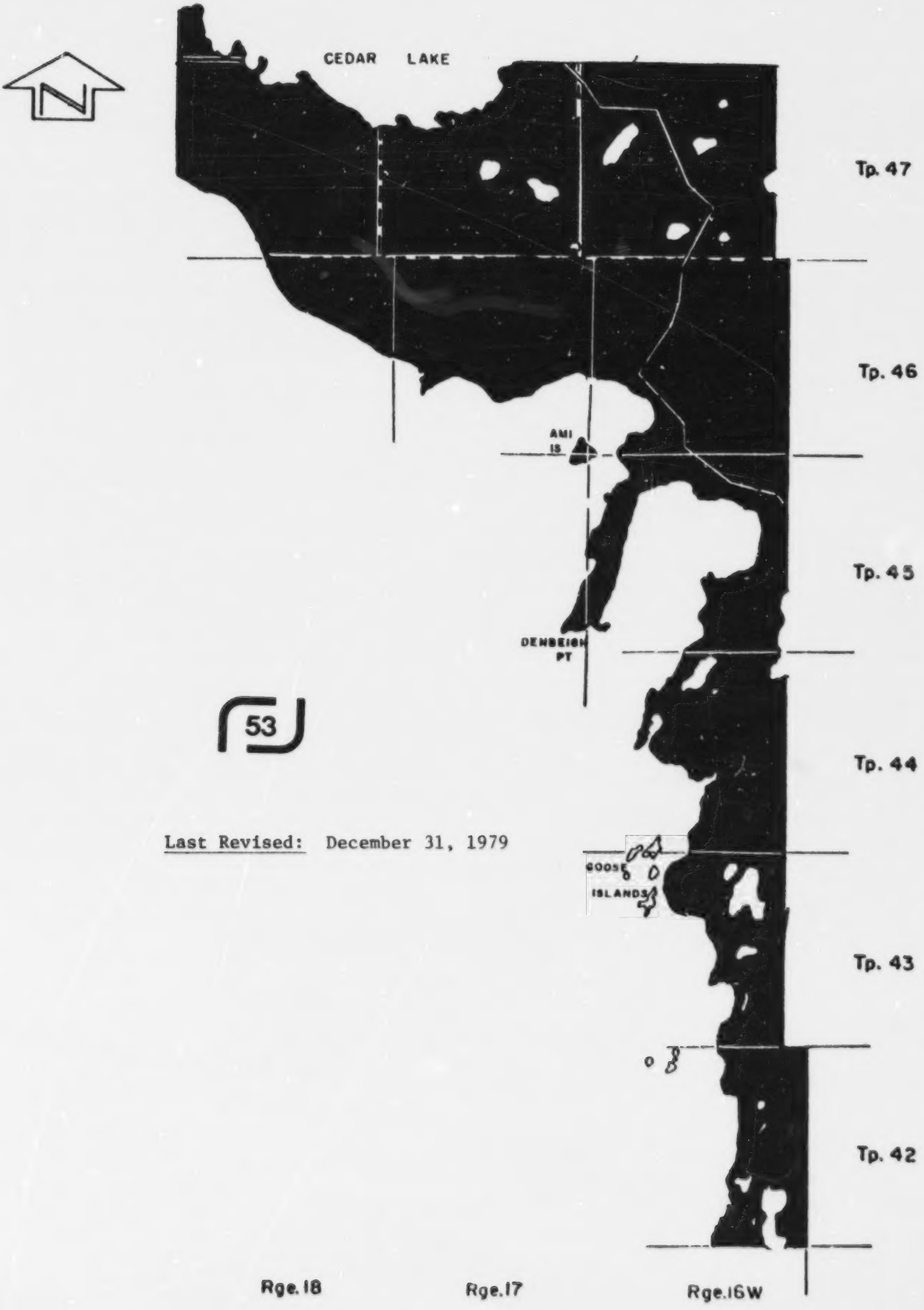

Last Revised: December 31, 1979

54

SCALE: 1 INCH = 4 MILES

Last Revised: Dec. 31, 1983

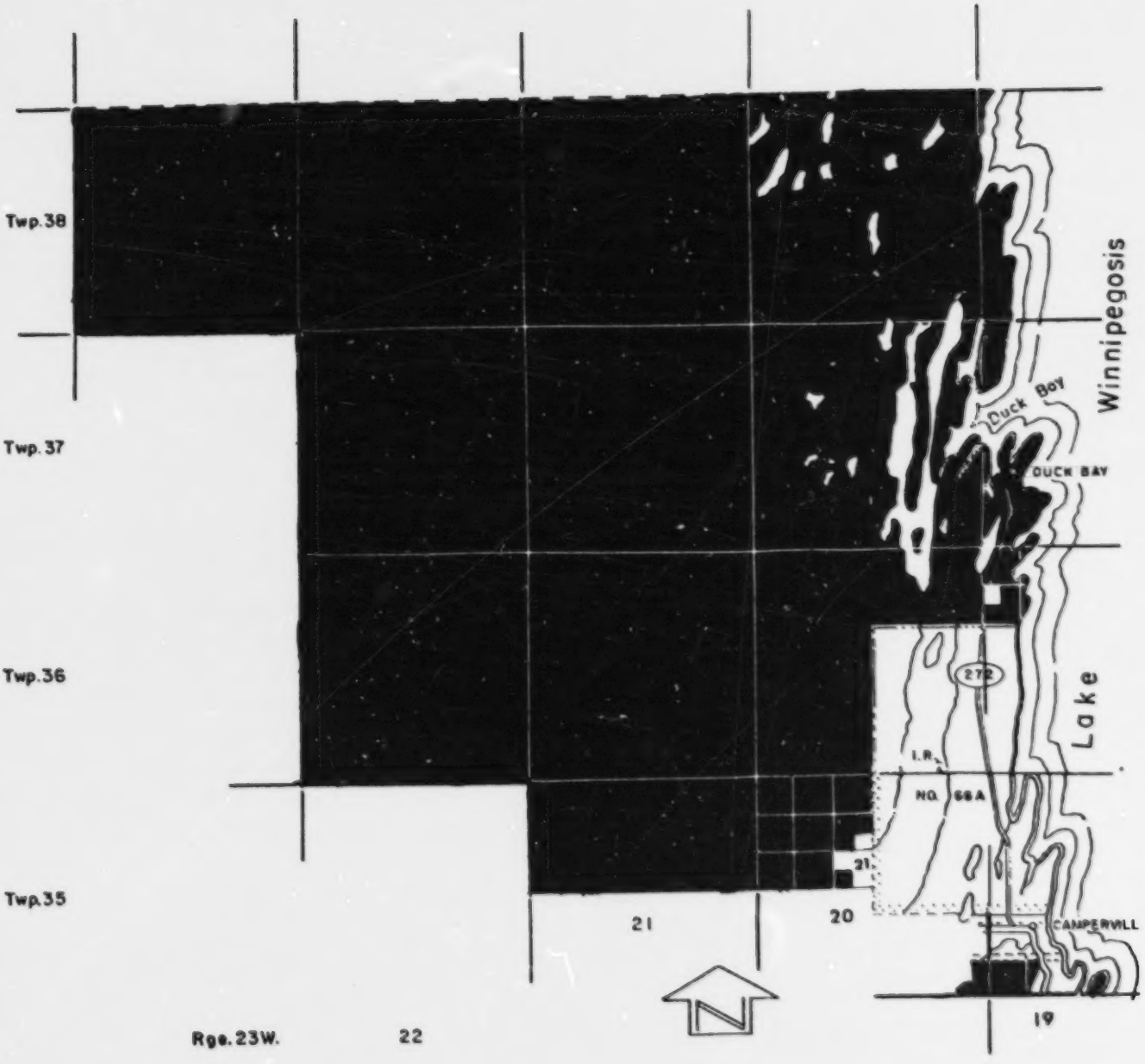

55

Last Revised: Dec. 31, 1984

SCALE : 1 INCH = 4 MILES

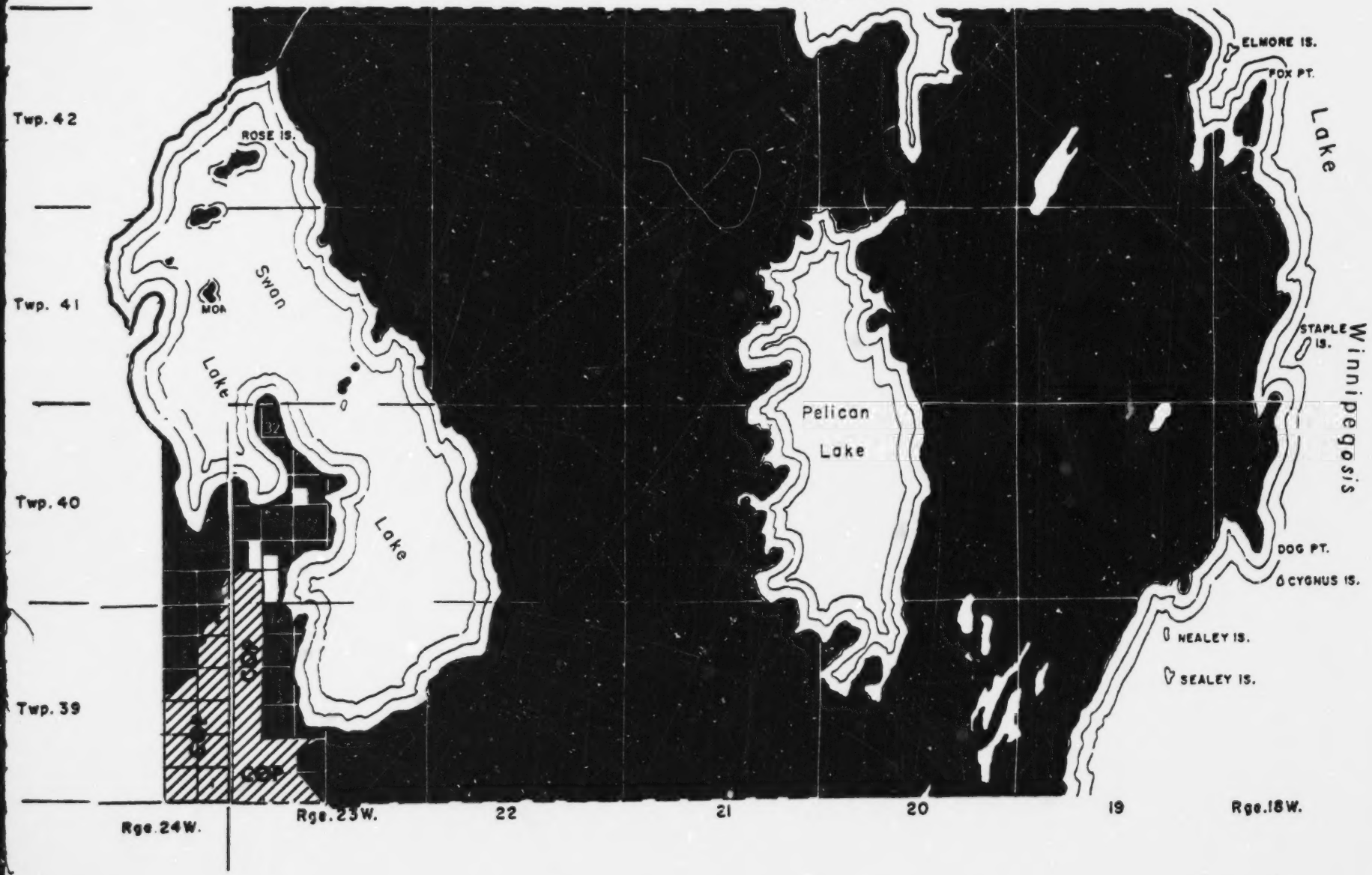

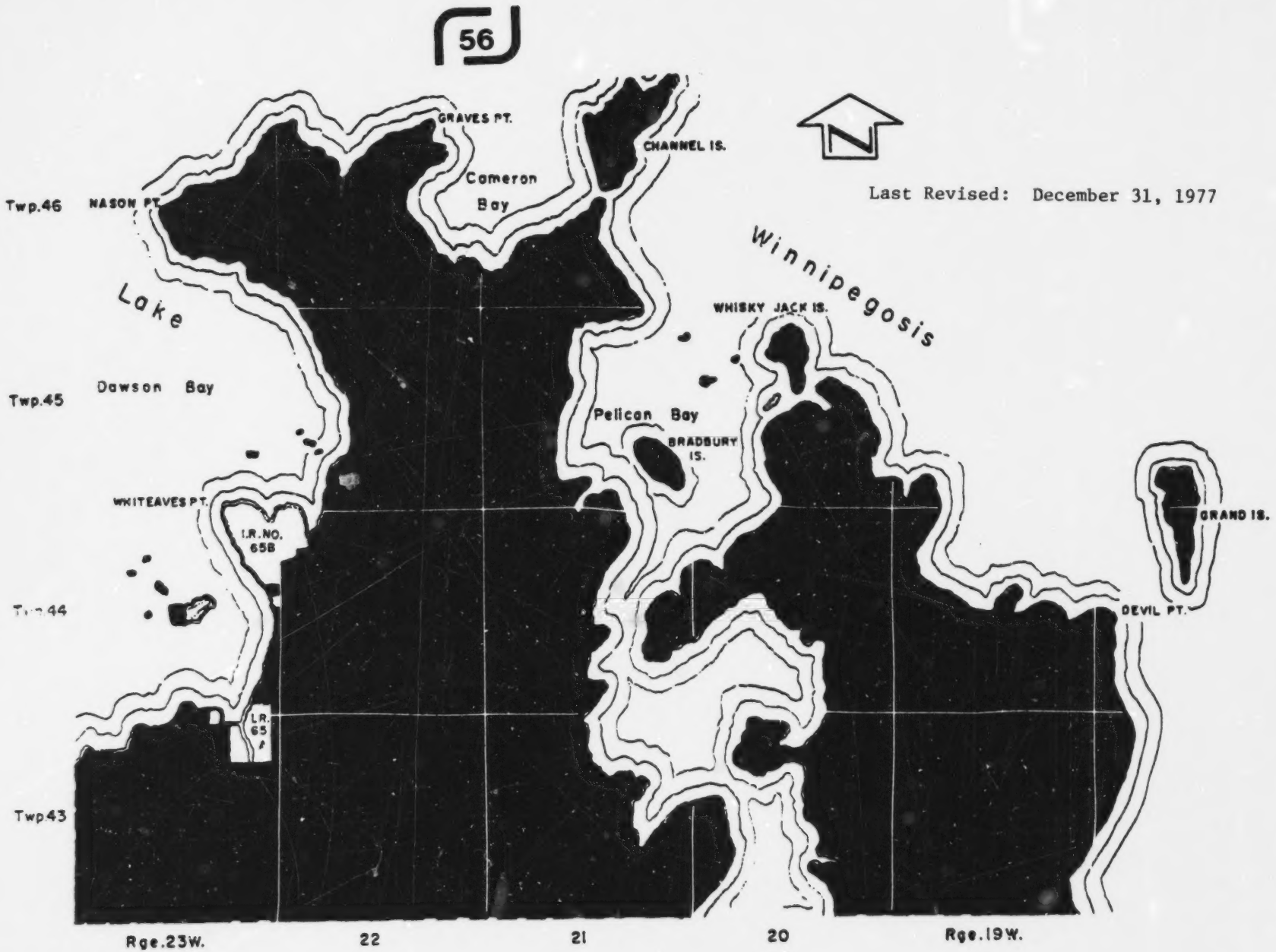

Last Revised: December 31, 1977

57

Last Revised: December 31, 1979

SCALE. 1 INCH = 4 MILES

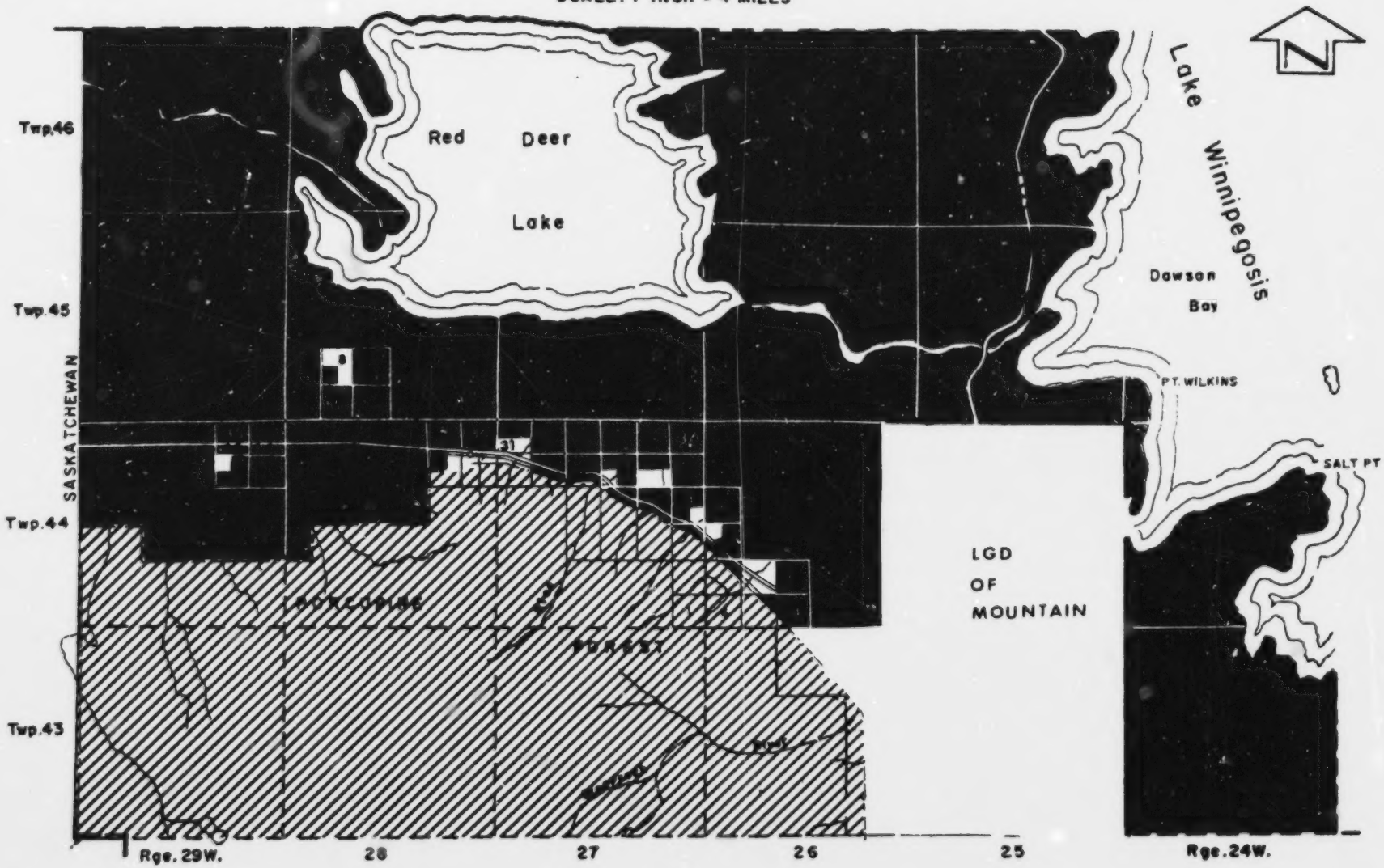

N.W.T.

HUDSON

BAY

Reindeer Lake

183 180 182 181

179 178 177 176 175 174 173 172

171 170 169 168 167 166 165 164 163 162

161 160 159 158 157 156 155 154 153 152 151 150

149 148 147 146 145 144 143 142 141 140 139 138 137

136 135 134 133 132 131 130 129 128 127 126 125 124

123 122 121 120 119 118 117 116 115 114 113 112 111

SASKATCHEWAN

ONTARIO

LAKE WINNIPEG

Lake Winnipegosis

Porcupine Mountain

Duck Mountain

INDEX MAP

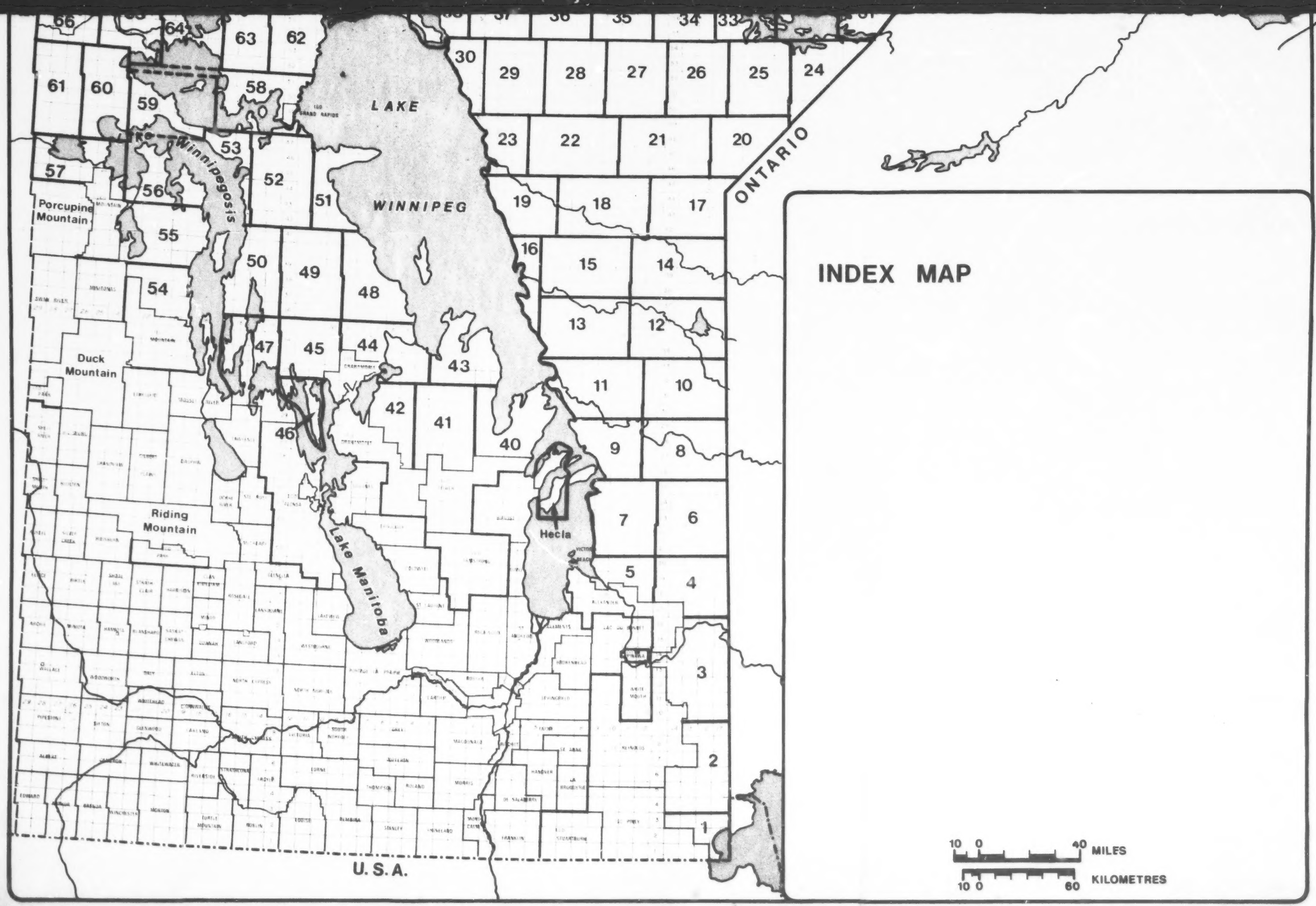
INDEX MAP
LAKE WINNIPEG
Lake Winnipegosis
Lake Manitoba
Porcupine Mountain
Duck Mountain
Riding Mountain
Hecla
ONTARIO
U.S.A.
10 0 40 MILES
10 0 60 KILOMETRES